BOSTON PUBLIC LIBRARY
3 9999 02359 296 5

No. 9317.317a31

1954
v. 3
Pt. 2

THE TRUSTEES OF THE PUBLIC LIBRARY
OMNIVM LVX CIVIVM
OF THE CITY OF BOSTON
1852 1878

GIVEN BY

U. S. S[illegible]NTS

DEPOSITORY

Vol. III–pt. 2

RANKING AGRICULTURAL COUNTIES

SPECIAL REPORTS

1954 Census of Agriculture

2674
53

U. S. DEPARTMENT OF COMMERCE · BUREAU OF THE CENSUS · *WASHINGTON* · *1956*

U.S Bureau of the Census

U. S. Department of Commerce
Sinclair Weeks, *Secretary*

Bureau of the Census
Robert W. Burgess, *Director*

United States Census of Agriculture: 1954

Volume III
SPECIAL REPORTS
Part 2
Ranking Agricultural Counties

Prepared under the supervision of
RAY HURLEY
Chief, Agriculture Division

LEADING COUNTIES •
LIVESTOCK and PRODUCTS • CROPS • FRUITS • VALUES •

Boston Public Library
Superintendent of Documents

NOV 7 - 1956

☆ 9317.317a31
1954
V.3
Pt. 2

BUREAU OF THE CENSUS

ROBERT W. BURGESS, *Director*

A. Ross Eckler, *Deputy Director*
Howard C. Grieves, *Assistant Director*
Robert Y. Phillips, *Special Assistant*
Conrad Taeuber, *Assistant Director*
Jack B. Robertson, *Special Assistant*
Morris H. Hansen, *Assistant Director for Statistical Standards*
Walter L. Kehres, *Assistant Director for Administration*
Calvert L. Dedrick, *Coordinator, International Statistics*
A. W. von Struve, *Acting Public Information Officer*

Agriculture Division—
Ray Hurley, *Chief*
Warder B. Jenkins, *Assistant Chief*

Administrative Service Division—Everett H. Burke, *Chief*
Budget and Management Division—Charles H. Alexander, *Chief*
Business Division—Harvey Kailin, *Chief*
Census Operations Division—Marion D. Bingham, *Chief*
Field Division—Robert B. Voight, *Chief*
Foreign Trade Division—J. Edward Ely, *Chief*
Geography Division—Clarence E. Batschelet, *Chief*
Governments Division—Allen D. Manvel, *Chief*
Industry Division—Maxwell R. Conklin, *Chief*
Machine Tabulation Division—C. F. Van Aken, *Chief*
Personnel Division—Helen D. Almon, *Chief*
Population and Housing Division—Howard G. Brunsman, *Chief*
Statistical Reports Division—Edwin D. Goldfield, *Chief*
Statistical Research Division—William N. Hurwitz, *Chief*
Transportation Division—Donald E. Church, *Chief*

SUGGESTED IDENTIFICATION

U. S. Bureau of the Census. *U. S. Census of Agriculture: 1954.* Vol. III, Special Reports, Part 2, Ranking Agricultural Counties
U. S. Government Printing Office, Washington, D. C., 1956.

For sale by the Superintendent of Documents, U. S. Government Printing Office, Washington 25, D. C., or any of the Field Offices of the Department of Commerce, 60 cents (paper cover)

PREFACE

Volume III, Special Reports, comprises one of the volumes presenting final summaries and results for the 1954 Census of Agriculture. Part 2, Ranking Agricultural Counties, presents statistics for selected items of inventory and agricultural production for the leading counties of the United States.

The 1954 Census of Agriculture was taken in conformity with the Act of Congress (Title 13, United States Code), approved August 31, 1954, which includes provisions for the mid-decade censuses of agriculture.

The computation of statistics and the preparation of this special report were under the supervision of Ray Hurley, Chief, Agriculture Division, and Warder B. Jenkins, Assistant Chief. They were assisted by Snider W. Skinner, Charles Frazier, Dorothy Richardson, Evelyn Gray, and Henry A. Tucker. The maps were prepared under the supervision of Mr. Clarence E. Batschelet, Chief, Geography Division.

August 1956.

UNITED STATES CENSUS OF AGRICULTURE: 1954

REPORTS

Volume I.—Counties and State Economic Areas. Statistics for counties include number of farms, acreage, value, and farm operators; farms by color and tenure of operator; facilities and equipment; use of commercial fertilizer; farm labor; farm expenditures; livestock and livestock products; specified crops harvested; farms classified by type of farm and by economic class; and value of products sold by source.

Data for State economic areas include farms and farm characteristics by tenure of operator, by type of farm, and by economic class.

Volume I is published in 33 parts as follows:

Part	State or States	Part	State or States	Part	State or States
1	New England States:		West North Central:		East South Central—Continued
	Maine.	8	Minnesota.	21	Alabama.
	New Hampshire.	9	Iowa.	22	Mississippi.
	Vermont.	10	Missouri.		West South Central:
	Massachusetts.	11	North Dakota and South Dakota.	23	Arkansas.
	Rhode Island.			24	Louisiana.
	Connecticut.	12	Nebraska.	25	Oklahoma.
2	Middle Atlantic States:	13	Kansas.	26	Texas.
	New York.		South Atlantic:		Mountain:
	New Jersey.	14	Delaware and Maryland.	27	Montana.
	Pennsylvania.	15	Virginia and West Virginia.	28	Idaho.
	East North Central:	16	North Carolina and South Carolina.	29	Wyoming and Colorado.
3	Ohio.			30	New Mexico and Arizona.
4	Indiana.	17	Georgia.	31	Utah and Nevada.
5	Illinois.	18	Florida.		Pacific:
6	Michigan.		East South Central:	32	Washington and Oregon.
7	Wisconsin.	19	Kentucky.	33	California.
		20	Tennessee.		

Volume II.—General Report. Statistics by Subjects, United States Census of Agriculture, 1954. Summary data and analyses of the data for States, for Geographic Divisions, and for the United States by subjects as illustrated by the chapter titles listed below:

Chapter	Title	Chapter	Title
I	Farms and Land in Farms.	VII	Field Crops and Vegetables.
II	Age, Residence, Years on Farm, Work Off Farm.	VIII	Fruits and Nuts, Horticultural Specialties, Forest Products.
III	Farm Facilities, Farm Equipment.	IX	Value of Farm Products.
IV	Farm Labor, Use of Fertilizer, Farm Expenditures, and Cash Rent.	X	Color, Race, and Tenure of Farm Operator.
V	Size of Farm.	XI	Economic Class of Farm.
VI	Livestock and Livestock Products.	XII	Type of Farm.

Volume III.—Special Reports

Part 1.—Multiple-unit Operations. This report will be similar to Part 2 of Volume V of the reports for the 1950 Census of Agriculture. It will present statistics for approximately 900 counties and State economic areas in 12 Southern States and Missouri for the number and characteristics of multiple-unit operations and farms in multiple units.

Part 2.—Ranking Agricultural Counties. This special report will present statistics for selected items of inventory and agricultural production for the leading counties in the United States.

Part 3.—Alaska, Hawaii, Puerto Rico, District of Columbia, and U. S. Possessions. These areas were not included in the 1954 Census of Agriculture. The available current data from various Government sources will be compiled and published in this report.

Part 4.—Agriculture, 1954, a Graphic Summary. This report will present graphically some of the significant facts regarding agriculture and agricultural production as revealed by the 1954 Census of Agriculture.

Part 5.—Farm-mortgage Debt. This will be a cooperative study by the Agricultural Research Service of the U. S. Department of Agriculture and the Bureau of the Census. It will present, by States, data based on the 1954 Census of Agriculture and a special mail survey to be conducted in January 1956, on the number of mortgaged farms, the amount of mortgage debt, and the amount of debt held by principal lending agencies.

Part 6.—Irrigation in Humid Areas. This cooperative report by the Agricultural Research Service of the U. S. Department of Agriculture and the Bureau of the Census will present data obtained by a mail survey of operators of irrigated farms in 28 States on the source of water, method of applying water, number of pumps used, acres of crops irrigated in 1954 and 1955, the number of times each crop was irrigated, and the cost of irrigation equipment and the irrigation system.

Part 7.—Popular Report of the 1954 Census of Agriculture. This report is planned to be a general, easy-to-read publication for the general public on the status and broad characteristics of United States agriculture. It will seek to delineate such aspects of agriculture as the geographic distribution and differences by size of farm for such items as farm acreage, principal crops, and important kinds of livestock, farm facilities, farm equipment, use of fertilizer, soil conservation practices, farm tenure, and farm income.

Part 8.—Size of Operation by Type of Farm. This will be a cooperative special report to be prepared in cooperation with the Agricultural Research Service of the U. S. Department of Agriculture. This report will contain data for 119 economic subregions, (essentially general type-of-farming areas) showing the general characteristics for each type of farm by economic class. It will provide data for a current analysis of the differences that exist among groups of farms of the same type. It will furnish statistical basis for a realistic examination of production of such commodities as wheat, cotton, and dairy products in connection with actual or proposed governmental policies and programs.

CONTENTS

Item	Table	Map
Introduction		Page VII
	Page	Page
1 Totals for the 100 leading counties compared with the United States totals for specified items: Censuses of 1954 and 1950	1	1
2 Value of all farm products sold—100 leading counties, 1954, with comparisons, 1949	3	3
LIVESTOCK AND LIVESTOCK PRODUCTS		
3 Horses and mules on farms—100 leading counties, 1954, with comparisons, 1950	4	4
4 Cattle and calves on farms—100 leading counties, 1954, with comparisons, 1950	5	5
5 Cattle and calves sold alive—100 leading counties in number sold, 1954; with value, 1954, and with comparisons, 1949	6	6
6 Milk cows on farms—100 leading counties, 1954, with comparisons, 1950	8	8
7 Whole milk sold—100 leading counties in quantity sold, 1954; with value, 1954, and with comparisons, 1949	9	9
8 Value of dairy products sold—100 leading counties, 1954, with comparisons, 1949	11	11
9 Hogs and pigs on farms—100 leading counties, 1954, with comparisons, 1950	12	12
10 Hogs and pigs sold alive—100 leading counties in number sold, 1954; with value, 1954, and with comparisons, 1949	13	13
11 Sheep and lambs on farms—100 leading counties, 1954; with wool production, 1954, and with comparisons, 1949	15	15
12 Sheep and lambs sold alive—100 leading counties in number sold alive, 1954; with value, 1954, and with comparisons, 1949	17	17
13 Chickens, 4 months old and over, on farms—100 leading counties, 1954, with comparisons, 1950	19	19
14 Chickens sold—100 leading counties in number sold, 1954; with value, 1954, and with comparisons, 1949	20	20
15 Chicken eggs sold—100 leading counties in dozens of eggs sold, with value, 1954; and with comparisons, 1949	22	22
16 Turkeys raised—100 leading counties, 1954, with comparisons, 1949	24	24
17 Turkey hens kept for breeding—100 leading counties, 1954	25	25
18 Value of poultry and poultry products sold—100 leading counties, 1954, with comparisons, 1949	26	26
FIELD CROPS HARVESTED		
19 Corn harvested for grain—100 leading counties in acreage, 1954; with quantity harvested, 1954, and with comparisons, 1949	27	27
20 Sorghum for all purposes, except for sirup—100 leading counties in acreage, 1954, with comparisons, 1949	29	29
21 All wheat threshed or combined—100 leading counties in acreage, 1954; with quantity harvested, 1954, and with comparisons, 1949	30	30
22 Oats threshed or combined—100 leading counties in acreage, 1954; with quantity harvested, 1954, and with comparisons, 1949	32	32
23 Barley threshed or combined—100 leading counties in acreage, 1954; with quantity harvested, 1954, and with comparisons, 1949	34	34
24 Rice threshed or combined—50 leading counties in acreage, with quantity harvested, 1954, and with comparisons, 1949	36	36
25 Flax threshed or combined—100 leading counties in acreage, with quantity harvested, 1954, and with comparisons, 1949	37	37
26 Soybeans for all purposes—100 leading counties in acreage, 1954, with comparisons, 1949	39	39
27 Soybeans harvested for beans—100 leading counties, 1954, with comparisons, 1949	40	40
28 Peanuts harvested for picking or threshing—100 leading counties in acreage, with quantity harvested, 1954, and with comparisons, 1949	41	41
29 Land from which hay was cut, excluding soybean, cowpea, peanut, and sorghum hays—100 leading counties, 1954, with comparisons, 1949	43	43
30 Alfalfa cut for hay (and for dehydrating)—100 leading counties in acreage, 1954; with quantity harvested, 1954, and with comparisons, 1949	44	44
31 Irish potatoes harvested for home use or for sale—100 leading counties in acreage, with quantity harvested, 1954, and with comparisons, 1949	46	46
32 Sweetpotatoes harvested for home use or for sale—100 leading counties in acreage, with quantity harvested, 1954, and with comparisons, 1949	48	48
33 Cotton harvested—100 leading counties in acreage, with quantity harvested, 1954, and with comparisons, 1949	50	50
34 Tobacco harvested—100 leading counties in acreage, with quantity harvested, 1954, and with comparisons, 1949	52	52
35 Sugar beets harvested for sugar—100 leading counties in acreage, with quantity harvested, 1954, and with comparisons, 1949	54	54
VEGETABLES (except Irish and sweet potatoes)		
36 Vegetables harvested for sale—100 leading counties in acreage, 1954; with value, 1954, and with comparisons, 1949	56	56
37 Snap beans (bush and pole types) harvested for sale—100 leading counties in acreage, 1954, with comparisons, 1949	58	58
38 Green peas (English) harvested for sale—100 leading counties in acreage, 1954, with comparisons, 1949	59	59
39 Sweet corn harvested for sale—100 leading counties in acreage, 1954, with comparisons, 1949	60	60
40 Cabbage harvested for sale—100 leading counties in acreage, 1954, with comparisons, 1949	61	61
41 Tomatoes harvested for sale—100 leading counties in acreage, 1954, with comparisons, 1949	62	62
42 Dry onions harvested for sale—100 leading counties in acreage, 1954, with comparisons, 1949	63	63
43 Watermelons harvested for sale—100 leading counties in acreage, 1954, with comparisons, 1949	64	64
FRUITS, NUTS, AND HORTICULTURAL SPECIALTIES		
44 Value of fruits, including berries and other small fruits, and nuts sold—100 leading counties, 1954, with comparisons, 1949	65	65
45 Apples—100 leading counties in number of trees of all ages, 1954; with quantity harvested, 1954, and with comparisons, 1950 and 1949	66	66
46 Peaches—100 leading counties in number of trees of all ages, 1954; with quantity harvested, 1954, and with comparisons, 1950 and 1949	68	68
47 Pears—100 leading counties in number of trees of all ages, with quantity harvested, 1954, and with comparisons, 1950 and 1949	70	70
48 Plums and prunes—100 leading counties in number of trees of all ages, with quantity harvested, 1954, and with comparisons, 1950 and 1949	72	72
49 Cherries—100 leading counties in number of trees of all ages, 1954; with quantity harvested, 1954, and with comparisons, 1950 and 1949	74	74
50 Oranges, including tangerines and mandarins--50 leading counties in number of trees of all ages, with quantity harvested, 1954, and with comparisons, 1950 and 1949	76	76
51 Grapefruit—50 leading counties in number of trees of all ages, 1954; with quantity harvested, 1954, and with comparisons, 1950 and 1949	77	77
52 Pecans—100 leading counties in number of trees of all ages, 1954; with quantity harvested, 1954, and with comparisons, 1950 and 1949	78	78
53 Grapes—100 leading counties in number of grapevines of all ages, with quantity harvested, 1954, and with comparisons, 1950 and 1949	80	80
54 Strawberries harvested for sale—100 leading counties in acreage, 1954; with quanitity harvested, 1954, and with comparisons, 1949	82	82
55 Nursery and greenhouse products, flower and vegetable seeds and plants, and bulbs sold—100 leading counties, 1954, with comparisons, 1949	84	84

INDEX

	Page
Counties included in Ranking Agricultural Counties, 1954	85

RANKING AGRICULTURAL COUNTIES

Introduction.—This report presents statistics for the leading counties in the United States for selected items. The ranking of counties has been made on the basis of data for the 1954 Census of Agriculture, although comparative data for the leading counties are also shown for the 1950 Census.

The leading counties have been determined on the basis of size of the agricultural resource or production item selected as a basis for making the ranking of the counties.

For most items, data are given for the 100 leading counties. For items for which the commercial importance is centered in a relatively few areas, the ranking has been limited to the 50 leading counties.

Method of ranking the counties.—The leading counties were selected on the basis of the size of the selected inventory, acreage, and production item for the county. The county with the largest total for the selected item of inventory, acreage, or production was ranked first; the county with the next largest total, second; et cetera.

Some tables present the ranking of counties according to two related items. In such cases, the 100 leading counties for one item seldom coincide with the 100 leading counties for the other related item and, in fact, the difference in the rank of counties on the basis of the two items may be considerable. For example, McLean County, North Dakota, ranks 12th on the basis of the acreage of wheat harvested, but ranks 84th on the basis of the production of wheat.

Definitions and explanations.—The definitions given here are limited to a few items. Detailed definitions and explanations for other items will be found in Volume I, Statistics for Counties and State Economic Areas, of the reports for the 1954 Census of Agriculture.

A farm.—For the 1954 and the 1950 Censuses of Agriculture, places of 3 or more acreas were counted as farms if the annual value of agricultural products, exclusive of home-garden products, amounted to $150 or more. The agricultural products could have been either for home use or for sale. Places of less than 3 acres were counted as farms only if the annual value of sales of agricultural products amounted to $150 or more. Places for which the value of agricultural products for 1954 was less than these minima because of crop failure or other unusual conditions, and places operated at the time of the census for the first time, were counted as farms if normally they could be expected to produce these minimum quantities of agricultural products.

The Census date.—The enumeration for the 1954 Census was made in October, November, and December, 1954; while that for the 1950 Census was made in April and May of 1950. Information on inventory items relates to the situation at the time of the enumeration. Data on acreages and production of crops usually relate to the crop harvested for 1954 or 1949. Data on the sales of crops relate to the crop harvested for 1954 or 1949, regardless of when the crop was sold. Data on livestock production and sales relate to the production or sales in 1954 or 1949.

Qualifications of data and rankings.—Data for leading agricultural counties usually indicate agricultural areas of commercial significance and special importance and interest. The group of 100 or 50 leading counties accounts for a significant part of the United States total. The data on leading counties are of special interest to the residents and farmers of the leading counties and indicate some of the salient features of the geographic distribution of agricultural resources and production.

The production of some agricultural products is concentrated in a few areas while that of other products is scattered over large areas. The dot maps for the item presented in connection with the table of leading counties will help show the extent of concentration and distribution of the item. The characteristics of the land, the soil conditions, and temperature, as well as mechanization and improved farming practices such as disease control, seed selection, and use of fertilizer, have been important factors affecting the concentration, intensity, and distribution of production of most agricultural products.

It is important to note that the relative rank of counties is determined on the basis of data for a single year. Special weather and economic conditions existing in 1954 may have had a significant effect upon the relative ranking of a county. Drought, freezing affecting fruit or other production, storms, etc., may have abnormally influenced agricultural conditions and production in some counties. Significant changes in rank of an individual county would result if data for several years were used as a basis for establishing rank.

The ranking of counties is influenced considerably by the size (total land area or total farm area) of the counties. The county may be a leading county because of its size, and not because of the intensity of the production of the selected item in the county.

The ranking of counties on the basis of the best available over-all measure of farm production is shown in Table 2. This ranking of counties is on the basis of the gross value of all farm products sold.

In the case of the production of livestock and livestock products, the arranging of counties was usually on the basis of the quantity sold because adequate data were not available for the quantity produced. However, the ranking of counties would not have been altered greatly if the ranking had been made on the basis of production. For crops, the ranking was usually made on the basis of the acreage harvested. The quantity harvested, for the counties ranked on the basis of acreage harvested, is usually given in the same table, and the relative ranking of the county on the basis of production is shown, provided that the county ranked on the basis of production among the first 100 counties. For crops such as most fruits, for which acreage harvested data were not available, the ranking was determined on the basis of the number of trees of all ages.

Table 1.—TOTALS FOR THE 100 LEADING COUNTIES COMPARED WITH THE UNITED STATES TOTALS FOR SPECIFIED ITEMS: CENSUSES OF 1954 AND 1950

Item		United States, total	100 leading counties, 1954[1]		The leading county		
			Total	Percent of United States total	Name of county or parish	County total	Percent of United States total
Value of all farm products sold.....dollars	1954	24,642,418,087	4,926,148,983	20.0	Fresno, California	208,212,800	0.8
	1949	22,051,129,389	3,838,910,612	17.4	Los Angeles, California	156,962,336	0.7
LIVESTOCK AND LIVESTOCK PRODUCTS							
Horses and mules on farms.....number	1954	4,141,288	558,235	13.5	St. Landry, Louisiana	13,897	0.3
	1950	7,603,910	808,872	10.6	St. Landry, Louisiana	19,158	0.2
Cattle and calves on farms.....number	1954	95,027,041	12,001,950	12.6	Cherry, Nebraska	285,296	4.3
	1950	76,762,461	9,133,550	11.9	Cherry, Nebraska	268,456	0.3
Cattle and calves sold alive.....number	1954	44,350,808	7,076,053	16.0	Weld, Colorado	290,829	0.6
	1949	36,318,636	5,311,948	14.6	Weld, Colorado	188,194	0.5
Milk cows on farms.....number	1954	20,182,803	4,248,420	21.0	Los Angeles, California	104,914	0.5
	1950	21,232,573	3,933,287	18.5	Los Angeles, California	91,902	0.4
Whole milk sold.....1,000 pounds	1954	81,804,947	28,161,682	34.4	Los Angeles, California	1,210,849	1.5
	1949	68,529,441	24,485,720	35.7	Los Angeles, California	1,104,803	1.6
Value of dairy products sold.....dollars	1954	3,334,066,274	1,027,647,492	30.8	Los Angeles, California	59,628,504	1.8
	1949	3,079,131,579	926,152,256	30.1	Los Angeles, California	49,426,021	1.6
Hogs and pigs on farms.....number	1954	57,092,919	16,359,383	28.6	Henry, Illinois	330,288	0.6
	1950	55,721,977	13,290,726	23.8	Henry, Illinois	228,635	0.4
Hogs and pigs sold alive.....number	1954	57,418,588	17,307,440	30.1	Henry, Illinois	318,592	0.6
	1949	65,511,711	17,303,546	26.4	Henry, Illinois	309,327	0.5
Sheep and lambs on farms.....number	1954	31,618,909	12,039,720	38.1	Val Verde, Texas	387,116	1.2
	1950	31,386,801	12,957,025	41.3	Val Verde, Texas	600,885	1.9
Sheep and lambs sold alive.....number	1954	22,335,858	8,735,774	39.1	Dawson, Nebraska	281,054	1.2
	1949	20,003,070	7,170,744	35.8	Val Verde, Texas	206,107	1.0
Chickens on farms.....number	1954	375,800,447	80,087,326	21.3	Monmouth, New Jersey	3,260,953	0.9
	1950	342,463,594	62,477,840	18.2	Sonoma, California	3,323,909	1.0
Chickens sold.....number	1954	968,687,652	506,278,441	52.3	Sussex, Delaware	58,131,912	6.0
	1949	588,185,345	288,011,561	49.0	Sussex, Delaware	53,902,173	9.2
Chicken eggs sold.....dozens	1954	2,654,202,330	826,428,774	31.1	Los Angeles, California	37,697,817	1.4
	1949	2,409,646,763	633,189,013	26.3	Sonoma, California	37,177,966	1.5
Turkeys raised.....number	1954	62,755,842	30,616,270	48.8	Rockingham, Virginia	2,357,320	3.8
	1949	36,434,218	15,457,574	42.4	Fresno, California	1,044,680	2.9
Turkey hens kept for breeding.....number	1954	2,277,825	1,248,230	54.8	Rockingham, Virginia	87,393	3.8
Value of poultry and poultry products sold...dollars	1954	1,918,935,878	674,002,802	35.1	Sussex, Delaware	43,573,113	2.3
	1949	1,823,332,120	589,031,731	32.3	Sussex, Delaware	47,797,677	2.6
FIELD CROPS HARVESTED							
Corn for grain.....acres	1954	66,792,680	14,138,864	21.2	McLean, Illinois	278,291	0.4
	1949	75,132,672	15,687,481	20.9	McLean, Illinois	324,144	0.4
Sorghum, except for sirup.....acres	1954	17,565,624	10,313,390	58.7	Hale, Texas	233,541	1.3
	1949	10,069,390	5,441,138	54.0	Roosevelt, New Mexico	174,065	1.7
Wheat threshed or combined.....acres	1954	51,361,684	19,250,916	37.5	Chouteau, Montana	365,542	0.7
	1949	71,163,061	25,092,435	35.3	Texas, Oklahoma	554,659	0.8
Oats threshed or combined.....acres	1954	37,920,704	9,650,505	25.4	Otter Tail, Minnesota	198,264	0.5
	1949	35,344,016	8,932,979	25.3	Otter Tail, Minneaota	177,670	0.5
Barley threshed or combined.....acres	1954	12,555,936	7,216,820	57.5	Fresno, California	234,672	1.9
	1949	9,180,102	4,091,846	44.6	Weld, Colorado	144,127	1.6
Rice threshed or combined.....acres	1954	2,498,109	[2]2,278,843	91.2	Vermilion, Louisiana	151,955	6.1
	1949	1,819,092	[2]1,709,338	94.0	Vermilion, Louisiana	127,363	7.0
Flax threshed or combined.....acres	1954	5,178,643	4,877,862	94.2	Cass, North Dakota	159,823	3.1
	1949	4,812,695	3,824,342	79.5	Imperial, California	117,901	2.4
Soybeans for all purposes.....acres	1954	18,242,940	6,907,890	37.9	Mississippi, Arkansas	183,564	1.0
	1949	12,265,557	4,566,965	37.2	Champaign, Illinois	121,423	1.0
Soybeans harvested for beans.....bushels	1954	323,965,464	148,161,263	45.7	Champaign, Illinois	4,409,248	1.4
	1949	212,439,834	96,598,648	45.5	Champaign, Illinois	3,192,854	1.5

See footnotes at end of table.

Table 1.—TOTALS FOR THE 100 LEADING COUNTIES COMPARED WITH THE UNITED STATES TOTALS FOR SPECIFIED ITEMS: CENSUSES OF 1954 AND 1950—Continued

Item		United States, total	100 leading counties, 1954[1]		The leading county		
			Total	Percent of United States total	Name of county or parish	County total	Percent of United States total
Peanuts harvested for picking or threshing.....acres..	1954..	1,270,386	1,095,748	86.2	Comanche, Texas	34,962	2.8
	1949..	2,725,473	1,779,543	65.3	Comanche, Texas	60,020	2.2
Land from which hay was cut.....acres..	1954..	69,930,058	12,457,994	17.8	Cherry, Nebraska	579,135	0.8
	1949..	65,630,943	11,451,193	17.4	Cherry, Nebraska	511,397	0.8
Alfalfa cut for hay.....acres..	1954..	26,007,771	5,633,063	21.6	Imperial, California	128,668	0.5
	1949..	16,411,977	3,644,748	22.2	Imperial, California	126,616	0.8
Irish potatoes.....acres..	1954..	1,210,872	849,964	70.2	Aroostook, Maine	120,414	9.9
	1949..	1,514,097	894,826	59.1	Aroostook, Maine	127,129	8.4
Sweetpotatoes.....acres..	1954..	261,051	189,911	72.7	St. Landry, Louisiana	35,382	13.6
	1949..	392,291	211,798	54.0	St. Landry, Louisiana	33,911	8.6
Cotton.....acres..	1954..	18,858,145	9,752,598	51.7	Lubbock, Texas	238,649	1.3
	1949..	26,599,263	12,874,932	48.4	Lubbock, Texas	359,548	1.4
Tobacco.....acres..	1954..	1,557,039	1,100,213	70.7	Pitt, North Carolina	36,254	2.3
	1949..	1,532,298	1,054,331	68.8	Pitt, North Carolina	32,096	2.1
Sugar beets for sugar.....acres..	1954..	864,318	765,048	88.5	Imperial, California	51,446	6.0
	1949..	661,517	551,139	83.3	Weld, Colorado	53,271	8.0
VEGETABLES HARVESTED FOR SALE							
Vegetables harvested for sale.....acres..	1954..	3,739,994	1,834,911	49.1	Monterey, California	98,400	2.6
	1949..	3,864,573	1,767,047	45.7	Hidalgo, Texas	104,577	2.7
Snap beans.....acres..	1954..	271,937	199,052	73.2	Palm Beach, Florida	32,968	12.1
	1949..	300,742	205,016	68.2	Palm Beach, Florida	43,050	14.3
Green peas (English).....acres..	1954..	385,507	320,902	83.2	Umatilla, Oregon	48,498	12.6
	1949..	352,386	262,266	74.4	Umatilla, Oregon	47,916	13.6
Sweet corn.....acres..	1954..	608,568	362,383	59.5	Palm Beach, Florida	17,352	2.8
	1949..	625,162	327,710	52.4	Dodge, Wisconsin	12,157	1.9
Cabbage.....acres..	1954..	131,691	94,927	72.1	Cameron, Texas	7,897	6.0
	1949..	153,362	109,171	71.2	Cameron, Texas	11,795	7.7
Tomatoes.....acres..	1954..	439,555	311,309	70.8	Hidalgo, Texas	27,108	6.2
	1949..	486,355	308,115	63.4	Hidalgo, Texas	27,663	5.7
Dry onions.....acres..	1954..	98,330	78,709	80.0	San Patricio, Texas	7,474	7.6
	1949..	108,702	80,325	73.9	San Patricio, Texas	5,859	5.4
Watermelons.....acres..	1954..	417,838	285,301	68.3	Marion, Florida	9,859	2.4
	1949..	366,736	243,037	66.3	Barnwell, South Carolina	11,417	3.1
FRUITS, NUTS, AND HORTICULTURAL SPECIALTIES							
Value of all fruits and nuts sold.....dollars..	1954..	1,198,016,326	976,535,392	81.5	Fresno, California	59,263,317	4.9
	1949..	791,664,538	626,175,133	79.1	Polk, Florida	47,025,062	5.9
Apples, trees of all ages.....number..	1954..	31,843,522	17,934,117	56.3	Yakima, Washington	1,495,426	4.7
	1950..	50,586,262	21,055,664	41.6	Yakima, Washington	1,341,953	2.6
Peaches, trees of all ages.....number..	1954..	36,912,804	26,175,125	70.9	Stanislaus, California	2,295,132	6.2
	1950..	54,461,132	30,941,366	56.8	Spartanburg, South Carolina	2,545,671	4.7
Pears, trees of all ages.....number..	1954..	9,828,529	8,548,504	87.0	Yakima, Washington	1,134,413	11.5
	1950..	12,357,081	9,073,370	73.4	Yakima, Washington	1,131,859	9.2
Plums and prunes, trees of all ages.....number..	1954..	15,048,816	14,090,294	93.6	Santa Clara, California	3,832,694	25.5
	1950..	19,158,450	16,211,623	84.6	Santa Clara, California	4,028,396	21.0
Cherries, trees of all ages.....number..	1954..	10,265,510	9,310,078	90.7	Door, Wisconsin	1,030,275	10.0
	1950..	11,914,607	9,190,366	77.1	Door, Wisconsin	940,403	7.9
Oranges, trees of all ages.....number..	1954..	45,830,524	[2]45,675,009	99.7	Polk, Florida	6,007,258	13.1
	1950..	45,833,176	[2]45,484,172	99.2	Orange, California	5,354,880	11.7
Grapefruit, trees of all ages.....number..	1954..	10,953,481	[2]10,943,042	99.9	Polk, Florida	1,937,934	17.7
	1950..	12,891,443	[2]12,862,989	99.8	Hidalgo, Texas	4,067,688	31.6
Pecans, trees of all ages.....number..	1954..	7,489,457	4,580,818	61.2	Dougherty, Georgia	228,073	3.0
	1950..	10,126,533	5,324,347	52.6	Dougherty, Georgia	252,660	2.5
Grapes, vines of all ages.....number..	1954..	255,084,502	251,472,198	98.6	Fresno, California	77,969,444	30.6
	1950..	294,465,260	284,951,579	96.8	Fresno, California	83,658,421	28.4
Strawberries harvested for sale.....acres..	1954..	80,365	58,449	72.7	Washington, Oregon	3,694	4.6
	1949..	102,387	66,522	65.0	Tangipahoa, Louisiana	5,571	5.4
Value of horticultural specialties sold.....dollars..	1954..	453,653,672	264,594,977	58.3	Los Angeles, California	18,296,716	4.0
	1949..	392,097,605	216,382,338	55.2	Los Angeles, California	16,864,312	4.3

[1]Figures for 1950 are for the leading counties listed for the 1954 Census and not for the leading counties in 1950. [2]For 50 leading counties.

Table 2.—VALUE OF ALL FARM PRODUCTS SOLD—100 LEADING COUNTIES, 1954, WITH COMPARISONS, 1949

County	Sales			
	Dollars		Rank	
	1954	1949	1954	1949
United States	24,642,418,087	22,051,129,389	xxx	xxx
100 leading counties	4,926,148,983	3,838,910,612	xxx	xxx
Fresno, California	208,212,800	144,006,192	1	2
Kern, California	173,874,984	122,066,240	2	3
Los Angeles, California	170,452,397	156,962,336	3	1
Tulare, California	157,055,906	105,410,932	4	4
Maricopa, Arizona	155,646,326	92,190,697	5	5
San Joaquin, California	115,879,563	86,852,427	6	6
Imperial, California	109,386,713	75,197,726	7	8
Yakima, Washington	100,593,564	55,886,315	8	14
Stanislaus, California	89,750,743	65,641,451	9	10
Riverside, California	86,690,163	51,599,291	10	20
Weld Colorado	84,113,057	78,049,617	11	7
Orange, California	80,228,360	56,539,256	12	12
Lancaster, Pennsylvania	80,130,566	69,681,490	13	9
Pinal, Arizona	79,570,011	42,579,459	14	27
Santa Clara, California	76,862,370	49,986,738	15	23
Ventura, California	72,780,093	49,542,289	16	24
Merced, California	69,009,107	54,779,522	17	15
San Bernardino, California	66,420,513	50,110,892	18	22
Polk, Florida	64,468,494	51,178,252	19	21
Monterey, California	62,855,194	57,833,000	20	11
Kings, California	60,394,796	43,765,553	21	25
Sussex, Delaware	57,898,931	56,469,005	22	13
Aroostook, Maine	56,390,357	54,509,889	23	16
San Diego, California	53,833,157	40,275,876	24	31
Hale, Texas	50,826,307	28,777,239	25	54
Whitman, Washington	50,728,273	31,338,682	26	45
Sonoma, California	49,544,913	52,247,052	27	19
Santa Barbara, California	49,004,482	52,942,969	28	18
Lubbock, Texas	48,862,502	35,088,211	29	38
Mississippi, Arkansas	48,410,335	41,375,353	30	29
McLean, Illinois	46,472,919	40,317,199	31	30
Hidalgo, Texas	46,120,430	53,300,422	32	17
Madera, California	42,492,071	31,055,870	33	48
De Kalb, Illinois	42,475,257	35,882,880	34	35
La Salle, Illinois	42,372,926	35,834,441	35	36
Sacramento, California	41,198,818	35,317,711	36	37
Pottawattamie, Iowa	41,121,717	37,456,435	37	33
Dane, Wisconsin	40,664,383	37,843,261	38	32
Hartford, Connecticut	40,152,646	43,271,090	39	26
Yolo, California	39,711,819	29,265,009	40	53
Cameron, Texas	38,963,637	41,755,882	41	28
Sioux, Iowa	38,191,064	35,906,956	42	34
Sutter, California	37,977,530	31,164,715	43	46
Orange, Florida	37,906,720	26,072,891	44	64
Suffolk, New York	37,760,633	33,135,739	45	40
Iroquois, Illinois	37,628,384	31,341,994	46	44
Lamb, Texas	37,347,131	23,807,036	47	79
Livingston, Illinois	37,296,795	31,521,688	48	43
Champaign, Illinois	37,220,761	32,200,904	49	42
Henry, Illinois	36,943,147	33,465,241	50	39
Kossuth, Iowa	36,598,756	30,624,769	51	51
Yuma, Arizona	36,031,750	22,238,986	52	100
Clinton, Iowa	35,286,719	30,891,570	53	49
Bureau, Illinois	35,210,341	30,713,908	54	50
Dawson, Nebraska	34,953,915	20,733,834	55	[1]
Palm Beach, Florida	34,614,947	21,003,231	56	[1]
Plymouth, Iowa	34,161,346	32,804,183	57	41
Ogle, Illinois	33,654,965	26,179,191	58	62
Cuming, Nebraska	33,597,876	26,901,467	59	59
Chester, Pennsylvania	32,730,526	31,107,184	60	47
Bolivar, Mississippi	32,674,998	22,558,578	61	93
Twin Falls, Idaho	32,371,545	27,908,724	62	57
Woodbury, Iowa	32,165,681	28,062,315	63	56
Canyon, Idaho	32,072,372	26,232,977	64	61
Kane, Illinois	32,054,656	29,495,697	65	52
Lake, Florida	32,041,842	17,744,044	66	[1]
Nueces, Texas	31,763,765	20,201,676	67	[1]
Dade, Florida	31,672,905	19,197,516	68	[1]
Pitt, North Carolina	31,343,962	22,220,171	69	[1]
Vermilion, Illinois	30,930,499	25,334,006	70	69
Crittenden, Arkansas	30,311,929	21,578,701	71	[1]
Whiteside, Illinois	30,284,840	25,243,303	72	70
Robeson, North Carolina	30,236,027	21,898,279	73	[1]
Lee, Illinois	29,597,702	23,393,222	74	82
Benton, Iowa	29,158,607	24,940,016	75	74
Butte, California	29,149,053	23,754,790	76	80
Cherokee, Iowa	29,055,305	26,340,757	77	60
Lincoln, Washington	28,716,300	20,310,378	78	[1]
Dodge, Wisconsin	28,693,339	28,243,236	79	55
Cedar, Iowa	28,611,381	25,033,569	80	72
Floyd, Texas	28,357,872	18,309,432	81	[1]
Johnston, North Carolina	28,051,103	21,502,911	82	[1]
Poinsett, Arkansas	27,808,963	19,304,924	83	[1]
Monmouth, New Jersey	27,806,910	25,712,762	84	66
Chelan, Washington	27,729,500	17,945,923	85	[1]
Black Hawk, Iowa	27,616,242	19,074,345	86	[1]
York, Pennsylvania	27,178,969	25,756,944	87	65
O'Brien, Iowa	27,022,998	22,802,547	88	91
Umatilla, Oregon	26,966,656	22,162,495	89	[1]
Renville, Minnesota	26,866,623	25,208,519	90	71
Marion, Oregon	26,573,259	24,888,131	91	75
Martin, Minnesota	26,337,514	23,283,120	92	83
Hamilton, Iowa	26,227,529	20,156,977	93	[1]
Cumberland, New Jersey	26,149,577	21,181,504	94	[1]
Pemiscot, Missouri	26,148,463	19,682,791	95	[1]
Solano, California	26,138,471	18,074,902	96	[1]
Rockingham, Virginia	25,950,060	19,916,632	97	[1]
Malheur, Oregon	25,907,764	21,429,411	98	[1]
Buena Vista, Iowa	25,831,308	21,395,576	99	[1]
Scotts Bluff, Nebraska	25,817,968	25,427,173	100	68

[1] Not one of the first 100 counties.

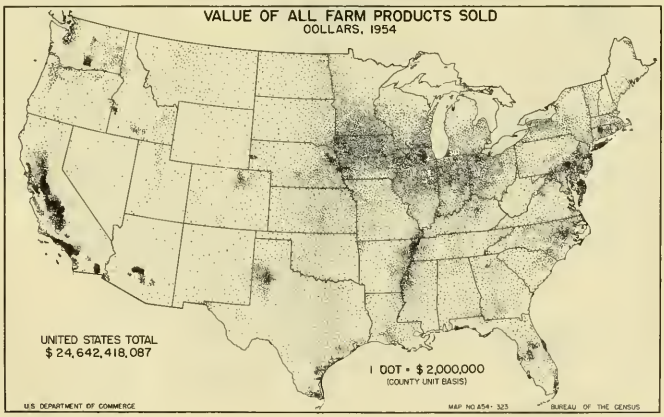

Table 3.—HORSES AND MULES ON FARMS—100 LEADING COUNTIES, 1954, WITH COMPARISONS, 1950

County	Number		Rank	
	Oct.-Nov., 1954	April 1, 1950	1954	1950
United States	4,141,288	7,603,910	xxx	xxx
100 leading counties	558,235	808,872	xxx	xxx
St. Landry, Louisiana	13,897	19,158	1	1
Apache, Arizona	12,963	10,895	2	8
Navajo, Arizona	10,788	12,409	3	4
McKinley, New Mexico	10,617	8,594	4	36
Robeson, North Carolina	9,769	12,436	5	3
Pima, Arizona	8,864	10,610	6	12
Lancaster, Pennsylvania	7,853	10,122	7	16
Fayette, Tennessee	7,809	13,298	8	2
Hinds, Mississippi	7,590	9,381	9	24
Cherry, Nebraska	7,488	9,816	10	20
Florence, South Carolina	7,385	8,639	11	33
San Juan, New Mexico	7,290	8,404	12	44
Elko, Nevada	7,183	9,852	13	17
Pitt, North Carolina	7,154	9,276	14	25
Nash, North Carolina	7,108	9,540	15	22
Madison, Mississippi	7,037	9,256	16	26
Johnston, North Carolina	7,016	10,891	17	9
Horry, South Carolina	6,857	8,973	18	28
Haywood, Tennessee	6,783	11,255	19	6
Williamsburg, South Carolina	6,653	7,407	20	66
Lafayette, Louisiana	6,585	9,511	21	23
Marshall, Mississippi	6,584	10,298	22	15
Halifax, North Carolina	6,514	8,522	23	39
Rio Arriba, New Mexico	6,503	5,634	(1)	
Pittsylvania, Virginia	6,478	9,576	25	21
Wake, North Carolina	6,275	8,617	26	34
Shelby, Tennessee	6,169	11,242	27	7
Evangeline, Louisiana	6,029	8,812	28	30
Fayette, Kentucky	5,982	7,068	29	83
Coconino, Arizona	5,969	6,586	30	(1)
Fremont, Wyoming	5,886	11,611	31	5
De Soto, Mississippi	5,854	9,027	32	27
Edgecombe, North Carolina	5,853	7,897	33	53
Halifax, Virginia	5,787	7,641	34	60
Noxubee, Mississippi	5,698	8,447	35	42
Columbus, North Carolina	5,649	7,343	36	68
Dallas, Alabama	5,589	7,019	37	84
Stearns, Minnesota	5,541	10,760	38	11
Sumter, Alabama	5,471	7,176	39	[2]75
Orangeburg, South Carolina	5,470	8,874	40	29
Holmes, Mississippi	5,343	8,474	41	41
Pancla, Mississippi	5,341	9,842	42	19
Sampson, North Carolina	5,280	8,703	43	31
Acadia, Louisiana	5,279	8,597	44	35
Greene, Tennessee	5,175	8,065	45	50
Malheur, Oregon	5,158	7,622	46	62
Yazoo, Miasissippi	5,126	8,213	47	47
Wilson, North Carolina	5,074	7,196	48	73
Cullman, Alabama	5,063	10,539	49	14
Granville, North Carolina	5,029	5,972	50	(1)
Custer, Nebraska	4,979	9,845	51	18
Mecklenburg, Virginia	4,929	5,967	52	(1)
Otter Tail, Minnesota	4,887	10,810	53	10
Holmes, Ohio	4,798	5,937	54	(1)
Los Angeles, California	4,772	8,698	55	32
Leake, Mississippi	4,740	6,599	56	99
Avoyelles, Louisiana	4,738	8,196	57	48
Tate, Mississippi	4,696	6,849	58	89
Neshoba, Mississippi	4,686	6,863	59	87
Yakima, Washington	4,680	8,523	60	38
Marengo, Alabama	4,637	6,623	61	98
De Kalb, Alabama	4,611	10,591	62	13
Duplin, North Carolina	4,556	7,437	63	64
Franklin, North Carolina	4,518	6,141	64	(1)
Owyhee, Idaho	4,499	4,386	65	(1)
Clarendon, South Carolina	4,482	5,564	66	(1)
Lincoln, Tennessee	4,453	7,694	67	59
Vermilion, Louisiana	4,447	8,440	68	43
McCurtain, Oklahoma	4,429	8,301	69	40
St. Lawrence, New York	4,413	8,262	70	46
Madison, Tennessee	4,409	8,148	71	49
Darlington, South Carolina	4,392	5,308	72	(1)
Lee, Mississippi	4,371	8,348	73	45
Maury, Tennessee	4,345	7,339	74	69
Monroe, Mississippi	4,340	7,777	75	55
Attala, Mississippi	4,339	6,256	76	(1)
Wilcox, Alabama	4,325	5,642	77	(1)
Williamson, Tennessee	4,299	7,168	78	77
Beaverhead, Montana	4,280	6,767	79	93
Giles, Tennessee	4,279	7,967	80	51
Carbon, Wyoming	4,266	5,465	81	(1)
Harnett, North Carolina	4,253	6,504	82	(1)
Sumter, South Carolina	4,248	5,153	83	(1)
Pinal, Arizona	4,240	4,403	84	(1)
Kemper, Mississippi	4,197	5,484	85	(1)
Barren, Kentucky	4,174	7,176	86	[2]75
Rockingham, North Carolina	4,162	5,504	87	(1)
Pulaski, Kentucky	4,153	6,724	88	95
Harris, Texas	4,141	6,093	89	(1)
De Soto, Louisiana	4,116	5,547	90	(1)
Winston, Mississippi	4,072	5,812	91	(1)
Martin, North Carolina	4,058	4,987	92	(1)
Chickasaw, Mississippi	4,019	6,558	93	(1)
Lowndes, Alabama	4,018	5,876	94	(1)
Fresno, California	4,016	6,067	95	(1)
Guilford, North Carolina	4,002	6,103	96	(1)
Washington, Texas	3,989	7,087	97	80
Lauderdale, Tennessee	3,987	7,420	98	65
Rapides, Louisiana	3,969	5,821	99	(1)
Tipton, Tennessee	3,968	7,346	100	67

[1]Not one of the first 100 counties. [2]Barren, Kentucky, equal in rank with Sumter, Alabama, in 1950.

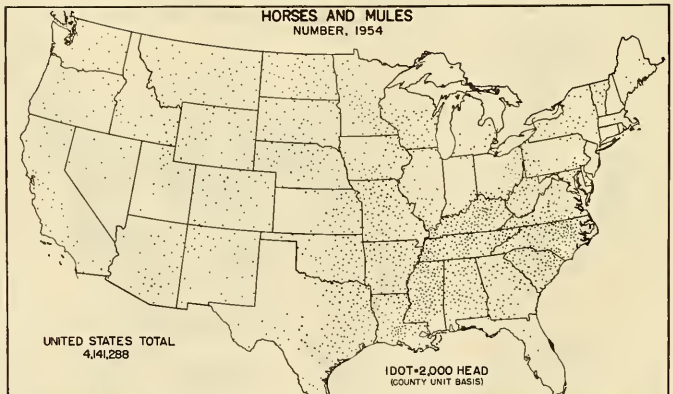

Table 4.—CATTLE AND CALVES ON FARMS—100 LEADING COUNTIES, 1954, WITH COMPARISONS, 1950

County	Number		Rank	
	Oct.-Nov., 1954	April 1, 1950	1954	1950
United States	95,027,041	76,762,461	xxx	xxx
100 leading counties	12,001,950	9,133,550	xxx	xxx
Cherry, Nebraska	285,296	268,456	1	1
Weld, Colorado	283,836	189,149	2	2
Maricopa, Arizona	236,961	134,541	3	12
Stanislaus, California	219,912	172,230	4	3
Kern, California	199,391	104,068	5	24
Tulare, California	199,009	139,862	6	8
Los Angeles, California	195,683	154,210	7	5
Merced, California	193,521	168,608	8	4
Custer, Nebraska	182,502	139,078	9	9
Fresno, California	181,275	123,455	10	13
Holt, Nebraska	176,414	138,615	11	10
Malheur, Oregon	171,562	114,672	12	20
Elko, Nevada	168,563	150,446	13	6
San Joaquin, California	164,366	112,151	14	22
Dane, Wisconsin	160,915	143,353	15	7
Imperial, California	160,659	59,343	16	(1)
Marathon, Wisconsin	154,173	135,366	17	11
Lancaster, Pennsylvania	146,848	120,732	18	14
Lincoln, Nebraska	137,630	118,872	19	18
Grant, Wisconsin	137,190	119,934	20	15
Pottawattamie, Iowa	133,165	95,190	21	32
Otter Tail, Minnesota	132,100	119,016	22	17
Dodge, Wisconsin	131,604	119,204	23	16
Osage, Oklahoma	129,893	113,839	24	21
St. Lawrence, New York	129,780	118,018	25	19
Clinton, Iowa	126,176	89,373	26	39
Riverside, California	124,897	42,619	27	(1)
Clark, Wisconsin	124,052	106,576	28	23
Yakima, Washington	123,456	90,788	29	36
Polk, Florida	121,773	86,270	30	41
Sheridan, Nebraska	121,662	103,242	31	26
Klamath, Oregon	119,296	59,078	32	(1)
Stearns, Minnesota	119,252	103,391	33	25
Beaverhead, Montana	119,111	95,819	34	31
Canyon, Idaho	117,771	66,274	35	(1)
Sioux, Iowa	117,149	78,280	36	60
Meade, South Dakota	116,160	79,351	37	37
Cuming, Nebraska	116,082	68,292	38	(1)
Plymouth, Iowa	116,042	82,920	39	49
Harris, Texas	113,426	90,450	40	37
Santa Barbara, California	113,317	79,864	41	55
Dawson, Nebraska	112,828	69,801	42	98
Fond du Lac, Wisconsin	109,664	98,436	43	29
Big Horn, Montana	109,255	71,360	44	84
Harney, Oregon	108,982	82,108	45	50
San Luis Obispo, California	108,635	94,094	46	34
Henry, Illinois	108,189	77,088	47	64
Ogle, Illinois	107,988	73,350	48	75
Monterey, California	106,128	92,659	49	35
Fillmore, Minnesota	103,421	81,068	50	51
Bureau, Illinois	102,707	70,749	51	91
De Kalb, Illinois	102,527	67,210	52	(1)
Barron, Wisconsin	101,686	87,058	53	40
Crawford, Iowa	101,349	75,898	54	66
McLean, Illinois	101,275	70,730	55	92
Madera, California	100,993	71,129	56	87
La Salle, Illinois	100,350	73,166	57	77
Iowa, Wisconsin	100,310	85,324	58	43
Fergus, Montana	100,250	80,183	59	53
Tripp, South Dakota	100,088	71,193	60	86
Vernon, Wisconsin	99,733	90,112	61	38
Benton, Iowa	99,012	68,523	62	(1)
Knox, Nebraska	98,117	70,888	63	90
Hillsborough, Florida	97,234	41,313	64	(1)
Delaware, New York	97,048	94,731	65	33
Rock, Wisconsin	96,906	83,175	66	48
Outagamie, Wisconsin	96,881	85,487	67	42
Brazoria, Texas	96,801	66,111	68	(1)
Woodbury, Iowa	95,824	65,971	69	(1)
Baker, Oregon	95,779	70,962	70	93
Twin Falls, Idaho	95,431	61,073	71	(1)
Rosebud, Montana	94,975	45,009	72	(1)
Tama, Iowa	94,483	66,571	73	(1)
Yavapai, Arizona	94,163	68,044	74	(1)
Chippewa, Wisconsin	94,049	79,886	75	54
Sheridan, Wyoming	93,890	65,579	76	(1)
Fremont, Wyoming	93,502	79,377	77	56
Jefferson, New York	93,454	84,025	78	45
Butler, Kansas	92,775	100,285	79	28
Jones, Iowa	92,756	71,776	80	82
Lafayette, Wisconsin	91,959	80,431	81	52
Nodaway, Missouri	91,480	75,782	82	67
Montgomery, Alabama	91,243	84,959	83	44
Whiteside, Illinois	91,206	64,781	84	(1)
Kane, Illinois	91,127	62,517	85	(1)
Union, New Mexico	90,928	102,818	86	27
Oneida, New York	90,386	83,344	87	47
Green, Wisconsin	90,051	83,376	88	46
Cedar, Iowa	89,562	64,460	89	(1)
St. Croix, Wisconsin	89,093	72,385	90	80
Polk, Wisconsin	88,922	75,209	91	68
Hand, South Dakota	88,761	60,098	92	(1)
Sauk, Wisconsin	88,287	78,504	93	59
Cherokee, Iowa	87,831	58,249	94	(1)
Shawano, Wisconsin	87,680	77,862	95	61
Winneshiek, Iowa	87,593	72,490	96	79
Manitowoc, Wisconsin	86,463	79,275	97	58
Campbell, Wyoming	86,297	61,935	98	(1)
Clayton, Iowa	86,177	73,828	99	74
Sanilac, Michigan	85,796	75,150	100	69

[1]Not one of the first 100 counties.

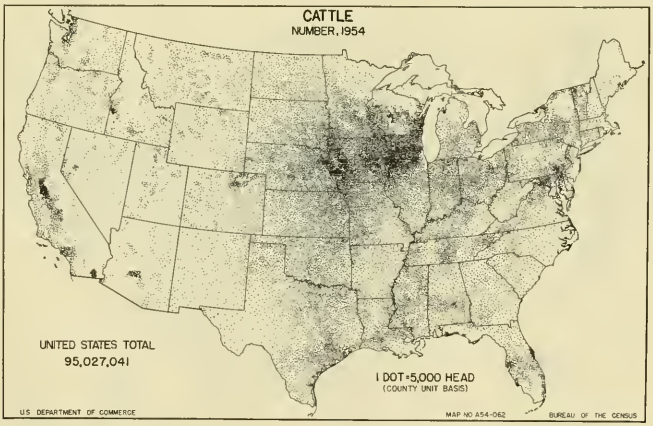

Table 5.—CATTLE AND CALVES SOLD ALIVE—100 LEADING COUNTIES IN NUMBER SOLD, 1954; WITH VALUE, 1954, AND WITH COMPARISONS, 1949

County	Sales				Value			
	Number		Rank		Dollars		Rank	
	1954	1949	1954	1949	1954	1949	1954	1949
United States	44,350,808	36,318,636	xxx	xxx	4,283,451,830	4,297,320,147	xxx	xxx
100 leading counties	7,076,053	5,311,948	xxx	xxx	984,922,566	620,340,503	xxx	xxx
Weld, Colorado	290,829	188,194	1	1	47,996,987	36,162,659	1	1
Maricopa, Arizona	213,159	116,644	2	4	33,648,263	17,172,291	2	5
Los Angeles, California	201,178	169,331	3	2	21,528,976	23,362,012	7	3
Imperial, California	182,626	66,660	4	20	28,621,134	12,326,299	3	16
Kern, California	156,741	95,658	5	5	26,469,358	16,120,389	4	8
Pottawattamie, Iowa	125,891	94,269	6	6	22,723,140	18,781,183	6	4
Tulare, California	125,008	88,972	7	9	15,543,635	12,979,401	16	14
San Joaquin, California	124,268	65,373	8	22	19,278,564	8,429,870	9	34
Lancaster, Pennsylvania	120,584	92,263	9	8	18,843,548	14,892,671	11	11
Cuming, Nebraska	116,541	77,870	10	12	23,630,402	16,987,543	5	6
Cherry, Nebraska	115,016	93,105	11	7	13,042,125	13,238,589	23	13
Stanislaus, California	109,504	81,215	12	10	10,705,447	9,449,343	30	26
De Kalb, Illinois	102,682	80,419	13	11	19,714,812	16,905,080	8	7
Adams, Colorado	101,338	26,166	14	(1)	17,451,287	4,420,848	12	(1)
Riverside, California	98,853	30,493	15	(1)	15,291,927	4,679,512	17	(1)
Santa Barbara, California	91,803	143,427	16	3	16,609,738	23,696,280	13	2
Kane, Illinois	89,212	75,407	17	13	14,655,883	13,859,877	19	12
Fresno, California	88,604	67,309	18	18	8,910,257	9,680,640	43	23
Yakima, Washington	87,624	50,673	19	39	11,871,155	7,940,211	27	41
Custer, Nebraska	87,606	67,170	20	19	9,689,645	8,981,946	36	30
Douglas, Nebraska	87,123	45,186	21	52	16,253,433	8,924,364	15	31
Sioux, Iowa	86,834	73,110	22	14	15,085,886	15,419,584	18	10
Clinton, Iowa	84,495	65,735	23	21	18,915,998	15,851,054	10	9
Dawson, Nebraska	83,892	51,560	24	36	16,301,043	9,337,558	14	28
Merced, California	80,143	72,621	25	16	6,870,746	7,699,130	70	43
Plymouth, Iowa	78,128	61,478	26	23	13,875,110	12,779,339	22	15
Henry, Illinois	77,754	55,886	27	32	14,519,459	12,198,013	20	17
Dane, Wisconsin	75,724	69,970	28	17	4,236,236	5,298,247	(1)	92
Morgan, Colorado	74,152	46,558	29	49	11,980,420	7,875,749	26	42
Holt, Nebraska	73,064	54,483	30	34	7,147,688	7,456,674	63	48
Osage, Oklahoma	71,975	72,883	31	15	7,301,955	9,493,429	58	24
Woodbury, Iowa	70,755	55,920	32	31	14,291,524	11,388,527	21	19
Lincoln, Nebraska	70,093	50,699	33	38	7,072,624	7,004,201	64	55
Ogle, Illinois	68,890	49,391	34	42	12,720,137	9,482,988	25	25
Logan, Colorado	68,581	60,854	35	25	10,713,814	11,262,519	29	20
Cherokee, Iowa	65,192	56,292	36	30	13,036,399	12,133,197	24	18
Marathon, Wisconsin	65,034	58,924	37	28	2,320,478	3,433,934	(1)	(1)
Butler, Kansas	63,322	60,834	38	26	7,894,312	10,550,882	55	21
St. Lawrence, New York	62,626	61,163	39	24	1,878,485	2,876,776	(1)	(1)
Malheur, Oregon	62,582	53,605	40	35	7,009,867	7,191,846	65	51
Scotts Bluff, Nebraska	62,335	42,407	41	64	9,514,273	7,649,745	37	45
Bureau, Illinois	60,984	45,688	42	51	11,593,180	9,178,410	28	29
Dodge, Wisconsin	60,969	60,247	43	27	3,265,990	4,382,015	(1)	(1)
Benton, Iowa	60,446	43,834	44	56	10,607,598	8,197,719	32	38
Jones, Iowa	59,614	50,312	45	40	10,682,220	10,474,967	31	22
La Salle, Illinois	57,811	36,902	46	99	9,424,909	8,262,727	38	36
Elko, Nevada	56,906	50,994	47	37	6,069,291	6,692,944	88	58
McLean, Illinois	56,471	41,117	48	69	8,283,675	7,191,329	51	52
Cedar, Iowa	55,810	42,727	49	62	10,539,123	8,393,147	33	35
Sheridan, Nebraska	55,386	46,928	50	47	2,915,332	6,293,964	94	65

See footnote at end of table.

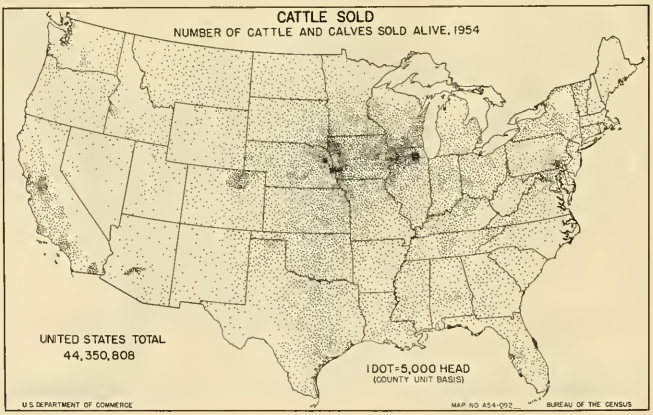

Table 5.—CATTLE AND CALVES SOLD ALIVE—100 LEADING COUNTIES IN NUMBER SOLD, 1954; WITH VALUE, 1954, AND WITH COMPARISONS, 1949—Continued

County	Sales				Value			
	Number		Rank		Dollars		Rank	
	1954	1949	1954	1949	1954	1949	1954	1949
Yellowstone, Montana	55,085	28,727	51	[1]	6,550,209	3,738,483	73	[1]
Delaware, New York	53,756	54,831	52	33	1,518,751	2,387,767	[1]	[1]
Clark, Wisconsin	53,623	48,829	53	44	1,944,303	2,871,342	[1]	[1]
Crawford, Iowa	53,450	47,948	54	45	9,761,642	9,385,192	34	27
Grant, Wisconsin	53,101	49,453	55	41	3,999,694	4,739,654	[1]	[1]
Whiteside, Illinois	52,576	40,517	56	74	9,134,431	6,909,088	41	56
Wayne, Nebraska	51,834	44,834	57	53	9,732,528	8,872,610	35	32
Polk, Florida	51,790	26,100	58	[1]	2,494,031	1,837,596	[1]	[1]
San Luis Obispo, California	51,768	44,024	59	54	5,940,099	6,181,061	92	70
Tama, Iowa	51,527	42,777	60	60	8,300,863	7,261,893	50	50
Madera, California	51,163	43,277	61	58	5,994,599	6,291,611	91	66
Union, New Mexico	50,586	56,647	62	29	4,641,901	6,601,246	[1]	60
Shelby, Iowa	50,389	42,737	63	61	8,700,539	8,555,966	45	33
Canyon, Idaho	50,226	35,613	64	[1]	6,151,634	4,654,662	84	[1]
Knox, Nebraska	49,570	32,891	65	[1]	6,091,304	5,456,096	87	82
Beaverhead, Montana	49,533	37,606	66	93	5,611,403	5,620,441	[1]	80
Dodge, Nebraska	49,491	26,171	67	[1]	9,169,450	4,973,065	40	[1]
Larimer, Colorado	49,021	38,191	68	88	6,784,075	6,681,317	71	59
Palm Beach, Florida	48,844	22,201	69	[1]	3,904,738	2,113,759	[1]	[1]
Klamath, Oregon	48,609	26,843	70	[1]	5,780,792	3,968,886	96	[1]
Fond du Lac, Wisconsin	47,929	46,326	71	50	2,479,002	3,364,855	[1]	[1]
Lyon, Iowa	47,921	35,880	72	[1]	8,272,507	7,029,322	52	54
Monterey, California	47,796	46,688	73	48	5,702,694	7,393,719	100	49
Lyon, Kansas	47,387	48,976	74	43	7,268,711	7,688,428	60	44
Marshall, Iowa	47,138	34,369	75	[1]	8,462,584	6,562,800	47	61
Kossuth, Iowa	46,955	32,040	76	[1]	7,306,052	5,641,095	57	79
Minnehaha, South Dakota	46,595	40,126	77	75	6,442,028	7,105,701	76	53
Sac, Iowa	46,568	37,872	78	90	9,044,505	7,515,037	42	47
McHenry, Illinois	46,022	41,618	79	66	3,165,558	3,206,838	[1]	[1]
Carroll, Illinois	46,021	33,951	80	[1]	8,426,406	6,274,944	48	[1]
O'Brien, Iowa	45,820	37,664	81	92	8,353,522	7,552,127	49	46
Warren, Illinois	45,697	37,324	82	94	9,310,895	7,993,948	39	40
Nodaway, Missouri	45,474	36,415	83	[1]	5,454,492	5,268,692	[1]	95
Stanton, Nebraska	45,394	28,421	84	[1]	8,756,857	5,805,407	44	76
Campbell, Wyoming	45,208	32,098	85	[1]	3,606,408	3,793,203	[1]	[1]
Twin Falls, Idaho	45,180	30,407	86	[1]	6,265,778	5,073,017	81	[1]
Lee, Illinois	45,081	34,248	87	[1]	8,121,138	6,309,939	54	[1]
Cowley, Kansas	44,993	33,944	88	[1]	4,691,519	4,802,373	[1]	[1]
Jefferson, New York	44,934	42,500	89	63	1,423,639	1,979,042	[1]	[1]
Lafayette, Wisconsin	44,843	28,574	90	[1]	3,638,778	3,290,789	[1]	[1]
Iowa, Wisconsin	44,711	38,229	91	87	3,283,496	3,642,999	[1]	[1]
Santa Clara, California	44,495	30,065	92	[1]	6,094,343	3,982,150	86	[1]
Green, Wisconsin	44,333	41,940	93	65	2,280,116	2,875,384	[1]	[1]
Dubuque, Iowa	44,290	36,783	94	100	6,223,240	5,236,729	82	97
Otter Tail, Minnesota	44,216	47,170	95	46	3,323,350	4,957,867	[1]	[1]
Oneida, New York	44,167	39,614	96	80	1,728,710	2,208,254	[1]	[1]
Meade, South Dakota	44,112	40,572	97	72	3,994,986	4,790,356	[1]	[1]
Big Horn, Montana	43,768	33,991	98	[1]	4,772,183	4,552,154	[1]	[1]
Cass, Iowa	43,476	31,163	99	[1]	7,282,174	5,913,597	61	74
Jasper, Iowa	43,439	31,837	100	[1]	6,012,421	4,986,380	90	[1]

[1]Not one of the first 100 counties.

Table 6.—MILK COWS ON FARMS—100 LEADING COUNTIES, 1954, WITH COMPARISONS, 1950

County	Number		Rank	
	Oct.-Nov., 1954	1950	1954	1950
United States	20,182,803	21,232,573	xxx	xxx
100 leading counties	4,248,420	3,933,287	xxx	xxx
Los Angeles, California	104,914	91,902	1	1
Marathon, Wisconsin	89,301	80,567	2	3
Dane, Wisconsin	87,967	83,064	3	2
Stanislaus, California	85,131	69,897	4	5
St. Lawrence, New York	77,666	73,258	5	4
Dodge, Wisconsin	73,002	69,833	6	6
Clark, Wisconsin	72,030	64,107	7	8
Merced, California	67,349	58,698	8	9
Delaware, New York	64,204	64,330	9	7
Fond du Lac, Wisconsin	60,766	57,327	10	10
Lancaster, Pennsylvania	58,267	53,857	11	13
Jefferson, New York	57,646	53,926	12	12
Stearns, Minnesota	57,218	54,747	13	11
Oneida, New York	55,649	52,785	14	16
Barron, Wisconsin	55,142	49,682	15	20
Vernon, Wisconsin	55,104	50,328	16	18
Otter Tail, Minnesota	55,063	53,695	17	14
Outagamie, Wisconsin	54,829	51,074	18	17
Grant, Wisconsin	54,776	53,227	19	15
Green, Wisconsin	52,807	49,811	20	19
San Joaquin, California	51,831	39,995	21	35
Shawano, Wisconsin	51,556	47,357	22	21
Chippewa, Wisconsin	51,552	46,554	23	23
Otsego, New York	49,732	45,373	24	24
Manitowoc, Wisconsin	48,985	46,597	25	22
Rock, Wisconsin	45,588	43,095	26	25
Cattaraugus, New York	45,153	41,955	27	27
Bradford, Pennsylvania	45,007	41,544	28	28
Dunn, Wisconsin	44,670	39,793	29	36
Brown, Wisconsin	44,388	41,492	30	29
Frederick, Maryland	44,284	37,594	31	47
Iowa, Wisconsin	44,215	40,250	32	34
Polk, Wisconsin	43,151	38,776	33	42
Monroe, Wisconsin	43,080	39,105	34	40
Chenango, New York	42,935	41,051	35	31
Sauk, Wisconsin	42,903	40,821	36	32
Jefferson, Wisconsin	42,814	41,222	37	30
Tulare, California	42,769	38,981	38	41
Walworth, Wisconsin	42,639	39,659	39	37
Waupaca, Wisconsin	42,600	39,631	40	38
St. Croix, Wisconsin	42,401	37,810	41	46
Chautauqua, New York	42,141	38,580	42	44
Sheboygan, Wisconsin	41,632	40,592	43	33
Lafayette, Wisconsin	41,597	39,404	44	39
Franklin, Vermont	41,570	38,272	45	45
Fresno, California	41,477	34,695	46	55
Sonoma, California	40,146	37,454	47	48
McHenry, Illinois	39,704	42,172	48	26
Manistee, Michigan	38,523	36,044	49	52
Orange, New York	38,349	38,662	50	43
Madison, New York	38,029	34,571	51	56
Stephenson, Illinois	37,727	34,833	52	54
Wright, Minnesota	37,531	37,011	53	51
Richland, Wisconsin	37,484	35,382	54	53
Chester, Pennsylvania	37,259	37,322	55	49
Trempealeau, Wisconsin	36,302	32,787	56	63
Herkimer, New York	36,290	34,189	57	57
Oconto, Wisconsin	36,060	32,864	58	62
Waukesha, Wisconsin	35,744	37,172	59	50
Taylor, Wisconsin	34,823	30,668	60	69
Todd, Minnesota	34,733	33,370	61	59
Whatcom, Washington	34,705	33,315	62	60
Goodhue, Minnesota	34,488	33,613	63	58
Susquehanna, Pennsylvania	34,132	31,605	64	64
Lewis, New York	33,807	31,383	65	66
Washington, New York	33,648	29,258	66	76
Wyoming, New York	33,154	28,313	67	86
Clayton, Iowa	33,086	33,034	68	61
Tangipahoa, Louisiana	32,700	22,814	69	(1)
Orleans, Vermont	32,567	30,977	70	68
Steuben, New York	32,565	30,537	71	70
Canyon, Idaho	32,447	24,037	72	(1)
Wood, Wisconsin	32,388	29,523	73	75
Addison, Vermont	32,217	28,830	74	81
Washington, Wisconsin	32,107	31,370	75	67
Winnebago, Wisconsin	31,881	31,499	76	65
Morrison, Minnesota	31,300	29,957	77	72
Clinton, New York	30,995	28,338	78	85
Pierce, Wisconsin	30,672	28,365	79	84
Erie, New York	30,314	28,423	80	83
Crawford, Pennsylvania	30,058	30,179	81	71
Berks, Pennsylvania	30,035	26,153	82	96
Maricopa, Arizona	29,920	29,205	83	77
Columbia, Wisconsin	29,642	29,167	84	78
McLeod, Minnesota	29,617	28,854	85	80
Fillmore, Minnesota	29,481	29,802	86	74
Carver, Minnesota	29,472	25,925	87	97
Calumet, Wisconsin	29,283	27,287	88	90
Fayette, Iowa	29,126	28,522	89	82
Wayne, Pennsylvania	28,812	27,056	90	92
Winneshiek, Iowa	28,789	29,871	91	73
Orange, California	28,327	18,255	92	(1)
Onondaga, New York	27,698	27,874	93	88
Dubuque, Iowa	27,647	28,047	94	87
Greene, Tennessee	27,605	25,892	95	98
Kewaunee, Wisconsin	27,280	26,180	96	95
Franklin, New York	27,159	25,229	97	(1)
Wayne, Ohio	27,029	24,060	98	(1)
Cortland, New York	27,044	25,836	99	99
Franklin, Pennsylvania	26,968	23,888	100	(1)

[1]Not one of the first 100 counties.

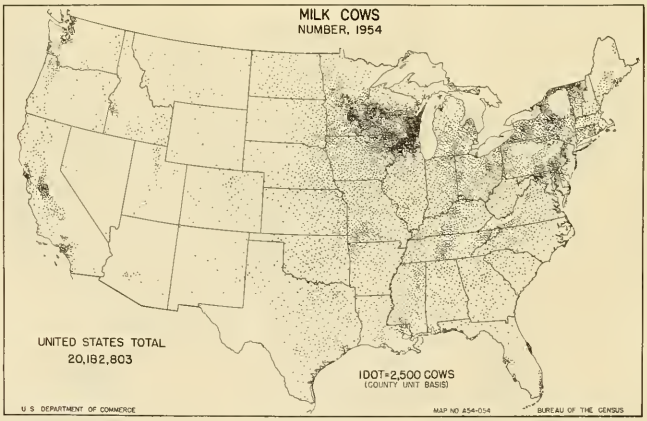

Table 7.—WHOLE MILK SOLD—100 LEADING COUNTIES IN QUANTITY SOLD, 1954, WITH VALUE, 1954, AND WITH COMPARISONS, 1949

County	Quantity sold				Value of sales			
	1,000 pounds		Rank		Dollars		Rank	
	1954	1949	1954	1949	1954	1949	1954	1949
United States	81,804,947	68,529,441	xxx	xxx	3,073,526,992	2,716,151,362	xxx	xxx
100 leading counties	28,161,682	24,485,720	xxx	xxx	1,012,238,365	906,159,591	xxx	xxx
Los Angeles, California	1,210,849	1,104,803	1	1	59,599,811	49,360,897	1	1
Stanislaus, California	639,979	489,056	2	4	22,042,651	17,520,715	2	2
Dane, Wisconsin	608,748	522,084	3	2	18,470,805	16,443,959	3	4
Marathon, Wisconsin	545,072	501,799	4	3	17,117,875	15,868,520	4	6
Dodge, Wisconsin	526,898	481,705	5	5	15,691,051	14,343,597	9	9
Merced, California	497,740	422,315	6	6	16,735,440	14,409,895	5	8
St. Lawrence, New York	467,122	407,754	7	8	16,710,764	15,951,744	6	5
Clark, Wisconsin	445,553	417,077	8	7	13,944,640	12,567,466	13	12
Fond du Lac, Wisconsin	445,202	385,463	9	10	13,669,561	11,861,983	15	14
Delaware, New York	400,151	392,092	10	9	16,251,908	17,252,941	8	3
Lancaster, Pennsylvania	394,545	332,005	11	15	16,608,707	14,958,556	7	7
San Joaquin, California	390,297	287,320	12	22	14,078,562	10,651,014	12	21
Oneida, New York	382,743	348,838	13	12	14,513,121	14,307,470	11	10
Jefferson, New York	379,828	332,484	14	14	13,791,796	13,032,627	14	11
Outagamie, Wisconsin	368,253	337,496	15	13	11,533,187	10,711,764	24	20
Green, Wisconsin	368,092	314,102	16	16	10,345,624	9,339,460	32	33
Barron, Wisconsin	365,541	359,626	17	11	11,770,343	10,795,046	22	19
Shawano, Wisconsin	332,822	307,355	18	18	10,256,952	9,494,162	34	30
Tulare, California	331,372	276,910	19	26	11,869,752	10,300,959	21	22
Orange, California	330,059	207,993	20	53	15,001,144	9,510,469	10	29
Manitowoc, Wisconsin	329,496	296,188	21	20	10,340,189	9,179,267	33	35
Walworth, Wisconsin	328,678	298,327	22	19	10,843,275	9,951,658	27	26
Rock, Wisconsin	326,328	277,720	23	25	10,117,262	9,068,063	36	37
Chippewa, Wisconsin	321,298	285,934	24	24	9,937,855	8,800,948	39	41
McHenry, Illinois	318,514	313,244	25	17	10,346,681	10,929,863	31	18
Otsego, New York	315,114	269,169	26	28	12,201,669	11,507,043	18	15
Brown, Wisconsin	309,171	274,822	27	27	9,530,340	8,360,648	41	46
Sheboygan, Wisconsin	305,263	295,943	28	21	9,176,457	8,749,211	44	42
Jefferson, Wisconsin	304,935	286,966	29	23	9,843,544	9,179,048	40	36
Chenango, New York	302,560	267,408	30	29	11,611,262	11,209,735	23	17
Vernon, Wisconsin	293,714	252,805	31	32	9,106,080	7,641,689	45	55
St. Croix, Wisconsin	292,983	225,050	32	44	9,200,428	7,100,708	43	66
Bradford, Pennsylvania	288,709	235,945	33	39	11,198,603	10,290,708	26	23
Fresno, California	286,444	204,501	34	57	10,415,808	8,127,309	30	49
Frederick, Maryland	283,429	216,576	35	48	13,000,072	10,172,459	17	25
Sonoma, California	282,003	220,739	36	46	12,102,999	10,286,414	19	24
Dunn, Wisconsin	281,836	244,165	37	35	8,734,842	7,720,932	51	54
Grant, Wisconsin	280,466	256,428	38	31	8,346,986	7,264,147	61	62
Sauk, Wisconsin	276,935	224,536	39	45	8,153,090	6,612,060	64	79
Waupaca, Wisconsin	276,931	246,978	40	33	8,282,032	7,632,549	62	56
Polk, Wisconsin	275,514	242,378	41	37	8,534,915	7,351,341	57	60
Cattaraugus, New York	275,011	243,438	42	36	10,053,610	9,673,083	37	28
Madison, New York	274,340	240,386	43	38	10,634,428	9,905,179	29	27
Orange, New York	273,304	262,072	44	30	11,940,404	12,091,509	20	13
Chautauqua, New York	264,440	228,248	45	41	10,245,421	9,443,689	35	31
Stephenson, Illinois	263,061	207,234	46	54	7,828,322	6,346,375	68	88
Maricopa, Arizona	262,444	169,408	47	81	10,704,335	8,438,840	28	44
Iowa, Wisconsin	258,994	218,282	48	47	7,350,137	6,125,464	75	93
San Bernardino, California	257,949	140,446	49	(1)	13,032,172	6,759,083	16	76
Lafayette, Wisconsin	256,498	228,777	50	40	7,108,109	6,403,529	78	85

See footnote at end of table.

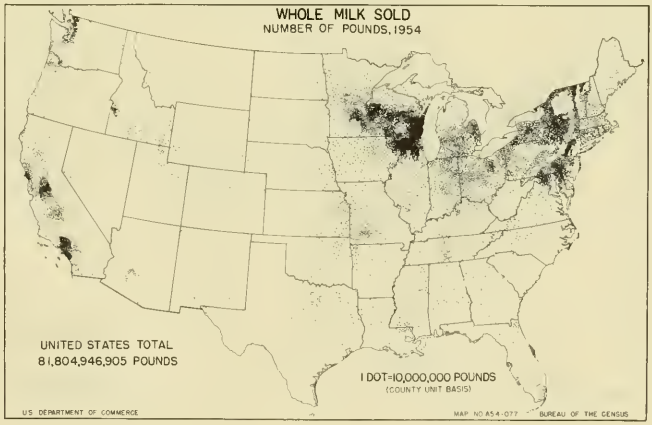

Table 7.—WHOLE MILK SOLD—100 LEADING COUNTIES IN QUANTITY SOLD, 1954; WITH VALUE, 1954, AND WITH COMPARISONS, 1949—Continued

County	Quantity sold				Value of sales			
	1,000 pounds		Rank		Dollars		Rank	
	1954	1949	1954	1949	1954	1949	1954	1949
Waukesha, Wisconsin	250,407	246,706	51	34	8,685,483	9,310,652	52	34
Monroe, Wisconsin	249,604	215,907	52	50	8,112,182	6,552,561	65	82
Sanilac, Michigan	241,453	196,337	53	59	8,159,686	7,113,838	63	65
Chester, Pennsylvania	237,166	226,928	54	42	11,327,686	11,350,338	25	16
Herkimer, New York	236,111	216,338	55	49	8,839,875	8,962,934	49	39
Wright, Minnesota	230,901	209,817	56	52	7,059,657	6,348,695	79	87
Winnebago, Wisconsin	227,616	210,712	57	51	7,053,069	6,424,784	80	84
Oconto, Wisconsin	227,576	197,012	58	58	6,966,746	6,292,726	83	90
Whatcom, Washington	226,751	205,584	59	56	8,478,731	7,146,405	58	64
Lewis, New York	226,481	206,726	60	55	8,355,692	8,223,961	60	48
Wyoming, New York	222,717	172,465	61	74	8,918,822	7,362,764	47	59
Franklin, Vermont	221,644	195,874	62	60	8,966,490	8,734,110	46	43
Washington, New York	219,896	185,630	63	68	8,668,968	7,882,848	53	53
Susquehanna, Pennsylvania	219,834	186,598	64	67	8,648,337	8,099,958	54	50
Washington, Wisconsin	219,466	226,513	65	43	6,814,726	6,929,675	85	71
Calumet, Wisconsin	212,610	194,469	66	62	6,537,737	5,812,777	91	100
Goodhue, Minnesota	207,532	145,083	67	98	5,793,403	4,457,179	(1)	(1)
Richland, Wisconsin	205,788	193,009	68	63	6,298,506	5,714,415	97	(1)
Sussex, New Jersey	204,742	183,221	69	69	10,035,434	8,975,813	38	38
Berks, Pennsylvania	204,296	159,402	70	88	8,841,955	7,467,420	48	58
Taylor, Wisconsin	202,396	187,396	71	65	6,588,353	6,000,861	89	95
Steuben, New York	201,078	170,798	72	78	7,400,799	6,954,630	73	70
Erie, New York	197,484	172,462	73	75	7,908,266	7,335,467	67	61
Marin, California	196,661	171,037	74	77	8,298,787	8,428,224	55	45
Onondaga, New York	196,437	188,827	75	64	7,579,989	7,993,911	71	51
Canyon, Idaho	196,325	134,316	76	(1)	6,700,325	4,281,198	87	(1)
Kings, California	196,138	170,524	77	79	6,462,130	5,817,681	92	99
Addison, Vermont	194,782	178,506	78	70	8,017,125	7,900,919	66	52
Carver, Minnesota	194,243	169,525	79	80	6,161,618	5,264,013	(1)	(1)
Cortland, New York	193,747	171,605	80	76	7,378,289	7,213,623	74	63
Columbia, Wisconsin	193,396	173,672	81	73	5,811,757	5,719,549	(1)	(1)
Clinton, New York	193,379	163,645	82	84	7,238,974	6,864,100	77	74
Wood, Wisconsin	193,057	186,729	83	66	6,036,865	5,759,353	(1)	(1)
Kane, Illinois	192,709	195,736	84	61	6,196,719	6,865,232	(1)	73
Trempealeau, Wisconsin	187,649	129,088	85	(1)	5,582,192	3,813,468	(1)	(1)
McLeod, Minnesota	187,209	174,251	86	72	5,589,802	4,934,341	(1)	(1)
Wayne, Ohio	185,599	140,514	87	100	6,995,200	5,239,969	82	(1)
Pierce, Wisconsin	183,531	159,853	88	87	5,479,536	4,501,389	(1)	(1)
San Diego, California	182,200	136,546	89	(1)	9,272,857	7,083,636	42	68
Dutchess, New York	181,671	168,041	90	82	8,415,616	8,230,354	59	47
Kewaunee, Wisconsin	179,272	162,223	91	85	5,520,355	4,969,792	(1)	(1)
Wayne, Pennsylvania	179,226	157,919	92	89	7,050,228	6,805,105	81	75
Orleans, Vermont	177,407	175,670	93	71	7,341,565	7,523,724	76	57
Worcester, Massachusetts	173,955	159,859	94	86	8,836,798	9,434,865	50	32
Franklin, Pennsylvania	172,167	133,171	95	(1)	6,864,746	5,808,017	84	(1)
Montgomery, New York	171,668	157,815	96	90	6,459,308	6,603,984	93	80
Litchfield, Connecticut	168,777	149,193	97	97	8,553,059	8,861,750	56	40
Crawford, Pennsylvania	168,571	151,060	98	94	6,746,954	6,523,935	86	81
Schoharie, New York	167,996	165,082	99	83	6,601,476	7,093,315	88	67
Franklin, New York	167,133	153,976	100	92	6,360,471	6,183,538	95	92

[1]Not one of the first 100 counties.

Table 8.—VALUE OF DAIRY PRODUCTS SOLD[1]—100 LEADING COUNTIES, 1954, WITH COMPARISONS, 1949

County	Sales: Dollars 1954	Sales: Dollars 1949	Sales: Rank 1954	Sales: Rank 1949
United States	3,334,066,274	3,079,131,579	xxx	xxx
100 leading counties	1,027,647,492	926,152,256	xxx	xxx
Los Angeles, California	59,628,504	49,426,021	1	1
Stanislaus, California	22,055,496	17,559,801	2	2
Dane, Wisconsin	18,503,887	16,566,604	3	4
Marathon, Wisconsin	17,174,135	15,881,004	4	6
St. Lawrence, New York	16,774,969	16,007,174	5	5
Merced, California	16,755,414	14,433,506	6	8
Lancaster, Pennsylvania	16,657,487	15,100,127	7	7
Delaware, New York	16,261,678	17,279,748	8	3
Dodge, Wisconsin	15,700,196	14,378,211	9	9
Orange, California	15,001,248	9,519,013	10	30
Oneida, New York	14,518,649	14,345,005	11	10
San Joaquin, California	14,105,782	10,670,664	12	22
Clark, Wisconsin	13,958,008	12,588,782	13	12
Jefferson, New York	13,811,092	13,093,631	14	11
Fond du Lac, Wisconsin	13,719,641	11,959,318	15	14
Frederick, Maryland	13,092,420	10,277,216	16	25
San Bernardino, California	13,041,048	6,816,369	17	79
Sonoma, California	12,378,637	10,692,367	18	21
Otsego, New York	12,224,734	11,568,706	19	15
Orange, New York	11,944,920	12,105,621	20	13
Tulare, California	11,921,713	10,351,601	21	23
Barron, Wisconsin	11,789,918	10,808,566	22	19
Chenango, New York	11,619,831	11,246,911	23	17
Outagamie, Wisconsin	11,567,228	10,715,489	24	20
Chester, Pennsylvania	11,328,588	11,426,662	25	16
Bradford, Pennsylvania	11,245,471	10,350,337	26	24
Walworth, Wisconsin	10,848,577	9,960,218	27	26
Maricopa, Arizona	10,752,337	8,499,841	28	45
Madison, New York	10,641,958	9,919,646	29	27
Fresno, California	10,436,554	8,185,204	30	49
Green, Wisconsin	10,400,831	9,426,799	31	33
McHenry, Illinois	10,354,526	10,947,537	32	18
Manitowoc, Wisconsin	10,351,079	9,198,758	33	35
Chautauqua, New York	10,300,530	9,562,910	34	29
Shawano, Wisconsin	10,268,092	9,498,800	35	31
Rock, Wisconsin	10,133,297	9,108,648	36	37
Cattaraugus, New York	10,077,723	9,714,927	37	28
Sussex, New Jersey	10,035,811	9,025,395	38	38
Chippewa, Wisconsin	9,965,567	8,832,353	39	41
Jefferson, Wisconsin	9,846,975	9,191,421	40	36
Brown, Wisconsin	9,543,149	8,369,934	41	46
San Diego, California	9,275,194	7,091,546	42	70
Vernon, Wisconsin	9,215,826	7,789,459	43	54
St. Croix, Wisconsin	9,214,014	7,138,199	44	68
Sheboygan, Wisconsin	9,189,816	8,756,150	45	42
Franklin, Vermont	8,968,258	8,743,818	46	43
Wyoming, New York	8,948,835	7,393,078	47	64
Worcester, Massachusetts	8,859,457	9,489,957	48	32
Berks, Pennsylvania	8,851,554	7,523,209	49	60
Herkimer, New York	8,846,437	9,011,562	50	39
Dunn, Wisconsin	8,740,076	7,760,438	51	55
Waukesha, Wisconsin	8,697,134	9,331,912	52	34
Marin, California	8,682,685	8,512,959	53	44
Washington, New York	8,673,568	7,903,597	54	53
Susquehanna, Pennsylvania	8,656,366	8,126,907	55	50
Litchfield, Connecticut	8,556,126	8,874,842	56	40
Polk, Wisconsin	8,545,121	7,401,719	57	62
Whatcom, Washington	8,497,727	7,206,937	58	67
Grant, Wisconsin	8,469,534	7,496,342	59	61
Dutchess, New York	8,434,734	8,260,350	60	47
Lewis, New York	8,365,166	8,233,030	61	48
Waupaca, Wisconsin	8,316,747	7,662,230	62	57
Stearns, Minnesota	8,280,435	7,735,059	63	56
Sanilac, Michigan	8,261,308	7,335,565	64	65
Sauk, Wisconsin	8,188,265	6,733,486	65	80
Monroe, Wisconsin	8,171,433	6,728,619	66	81
Otter Tail, Minnesota	8,161,996	7,565,579	67	58
Addison, Vermont	8,023,337	7,913,625	68	52
Erie, New York	7,935,943	7,393,918	69	63
Stephenson, Illinois	7,858,598	6,428,698	70	89
Hunterdon, New Jersey	7,798,133	6,926,897	71	74
Warren, New Jersey	7,609,269	6,978,094	72	72
Onondaga, New York	7,585,731	8,019,605	73	51
Steuben, New York	7,438,941	7,038,562	74	71
Broward, Florida	7,420,395	6,713,489	75	82
Cortland, New York	7,383,574	7,224,850	76	66
Iowa, Wisconsin	7,375,450	6,170,661	77	95
Orleans, Vermont	7,342,915	7,532,462	78	59
Wright, Minnesota	7,270,677	6,910,034	79	75
Clinton, New York	7,246,247	6,891,632	80	76
Layette, Wisconsin	7,137,999	6,528,954	81	87
Winnebago, Wisconsin	7,068,845	6,473,809	82	88
Wayne, Ohio	7,067,726	5,384,909	83	[2]
Wayne, Pennsylvania	7,054,121	6,824,162	84	78
Oconto, Wisconsin	6,976,432	6,322,988	85	92
Franklin, Pennsylvania	6,870,247	5,838,009	86	[2]
Washington, Wisconsin	6,819,202	6,932,885	87	73
Crawford, Pennsylvania	6,788,387	6,603,535	88	85
Canyon, Idaho	6,733,944	4,419,340	89	[2]
King, Washington	6,610,254	5,976,219	90	98
Schoharie, New York	6,606,723	7,108,786	91	69
Taylor, Wisconsin	6,591,060	6,012,792	92	97
Calumet, Wisconsin	6,545,500	5,814,666	93	[2]
Kings, California	6,462,990	5,823,055	94	[2]
Montgomery, New York	6,461,321	6,626,607	95	84
Santa Clara, California	6,430,361	6,655,452	96	83
Franklin, New York	6,382,056	6,202,552	97	94
Cayuga, New York	6,358,992	6,531,774	98	86
Richland, Wisconsin	6,310,656	5,742,132	99	[2]
Tioga, Pennsylvania	6,275,974	5,770,309	100	[2]

[1]For 1954, includes whole milk and cream; for 1949, includes whole milk, cream, butter, buttermilk, and cheese. [2]Not one of the first 100 counties.

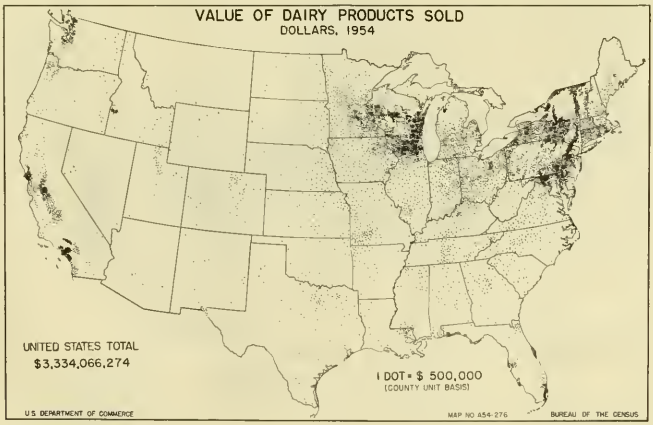

Table 9.—HOGS AND PIGS ON FARMS—100 LEADING COUNTIES, 1954, WITH COMPARISONS, 1950

County	Number		Rank	
	Oct.-Nov., 1954	April 1, 1950	1954	1950
United States	57,092,919	55,721,977	xxx	xxx
100 leading counties	16,359,385	13,290,726	xxx	xxx
Henry, Illinois	330,288	228,635	1	1
Cedar, Iowa	274,057	217,194	2	2
Plymouth, Iowa	256,880	210,791	3	5
Bureau, Illinois	234,232	184,703	4	9
Pottawattamie, Iowa	233,872	187,564	5	8
Grant, Wisconsin	230,284	176,504	6	10
Johnson, Iowa	229,854	207,098	7	6
Washington, Iowa	227,770	213,013	8	4
Clinton, Iowa	227,412	173,517	9	11
Delaware, Iowa	219,947	164,367	10	17
Benton, Iowa	212,107	145,340	11	30
Mercer, Illinois	210,451	190,961	12	7
Kossuth, Iowa	206,511	165,988	13	15
Crawford, Iowa	205,602	152,159	14	26
Sioux, Iowa	205,524	215,460	15	3
Tama, Iowa	205,326	143,719	16	32
Jones, Iowa	197,501	142,739	17	34
Franklin, Iowa	194,874	142,576	18	35
Dane, Wisconsin	194,733	157,752	19	22
Jasper, Iowa	194,087	170,781	20	12
Woodbury, Iowa	193,351	143,329	21	31
Linn, Iowa	191,951	152,248	22	25
Buena Vista, Iowa	190,073	134,960	23	45
Clayton, Iowa	189,284	168,104	24	13
De Kalb, Illinois	188,232	135,319	25	44
Whiteside, Illinois	188,067	134,734	26	46
Pike, Illinois	187,171	162,598	27	18
Knox, Illinois	186,105	158,644	28	21
Warren, Illinois	184,949	165,484	29	16
Cherokee, Iowa	184,734	152,471	30	24
Scott, Iowa	182,775	129,037	31	49
Hardin, Iowa	182,296	117,069	32	63
Iowa, Iowa	180,415	151,546	33	27
Winneshiek, Iowa	179,765	143,491	34	33
Stephenson, Illinois	178,314	136,439	35	41
Dubuque, Iowa	177,691	139,651	36	37
Mahaska, Iowa	170,777	161,985	37	19
Sac, Iowa	168,366	122,817	38	55
Fayette, Iowa	165,671	137,956	39	38
Fulton, Illinois	165,607	161,982	40	20
Marshall, Iowa	163,032	113,425	41	68
Black Hawk, Iowa	161,657	115,004	42	66
Poweshiek, Iowa	160,336	136,679	43	40
Rush, Indiana	156,309	166,554	44	14
Cerro Gordo, Iowa	156,302	95,371	45	[1]
Cedar, Nebraska	155,694	99,447	46	97
Hamilton, Iowa	154,624	104,596	47	85
Grundy, Iowa	152,248	119,438	48	58
Buchanan, Iowa	151,337	117,668	49	61
Shelby, Iowa	150,045	128,134	50	51
Keokuk, Iowa	149,936	147,744	51	29
Wright, Iowa	148,916	103,630	52	86
Martin, Minnesota	148,029	101,181	53	90
Butler, Iowa	147,999	119,315	54	59
McLean, Illinois	146,430	148,515	55	28
Freeborn, Minnesota	146,043	109,859	56	75
Ogle, Illinois	145,710	109,788	57	76
Stearns, Minnesota	145,539	95,568	58	[1]
Lafayette, Wisconsin	144,831	117,603	59	62
Fillmore, Minnesota	143,062	106,604	60	81
Cass, Iowa	142,859	107,201	61	78
O'Brien, Iowa	142,446	125,835	62	54
Hancock, Iowa	141,839	101,722	63	89
Nodaway, Missouri	141,400	155,584	64	23
Ida, Iowa	141,293	118,958	65	60
Story, Iowa	140,574	105,774	66	82
Jackson, Iowa	139,857	114,260	67	67
Adams, Illinois	138,863	129,229	68	48
McDonough, Illinois	138,567	135,850	69	42
Muscatine, Iowa	138,322	121,972	70	56
Carroll, Iowa	137,567	126,511	71	53
Page, Iowa	136,328	137,129	72	39
Montgomery, Indiana	135,550	129,018	73	50
Dallas, Iowa	134,359	105,202	74	83
Knox, Nebraska	133,680	83,837	75	[1]
Cuming, Nebraska	133,045	115,416	76	65
Faribault, Minnesota	132,858	100,823	77	93
Clinton, Indiana	132,164	126,802	78	52
Clay, Iowa	132,151	94,169	79	[1]
Lyon, Iowa	131,730	135,502	80	43
La Salle, Illinois	130,556	106,898	81	79
Blue Earth, Minnesota	128,625	88,424	82	[1]
Fayette, Ohio	126,936	121,104	83	57
Clinton, Ohio	126,831	141,493	84	36
Bremer, Iowa	126,269	97,524	85	[1]
Hancock, Illinois	126,029	131,407	86	47
Carroll, Illinois	125,118	84,715	87	[1]
Palo Alto, Iowa	124,966	92,414	88	[1]
Adair, Iowa	124,038	98,957	89	99
Boone, Iowa	123,389	90,929	90	[1]
Pocahontas, Iowa	122,365	88,894	91	[1]
Montgomery, Iowa	121,058	99,235	92	98
Jo Daviess, Illinois	120,546	86,888	93	[1]
Allamakee, Iowa	120,233	90,957	94	[1]
Carroll, Indiana	120,098	107,494	95	77
Jackson, Minnesota	119,507	97,780	96	100
Marion, Iowa	119,503	112,363	97	71
Minnehaha, South Dakota	118,847	100,813	98	94
Green, Wisconsin	117,917	110,783	99	74
Boone, Indiana	116,177	112,010	100	73

[1] Not one of the first 100 counties.

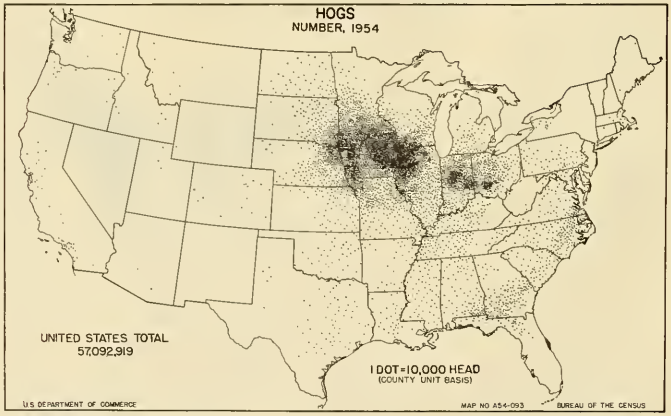

Table 10.—HOGS AND PIGS SOLD ALIVE—100 LEADING COUNTIES IN NUMBER SOLD, 1954; WITH VALUE, 1954, AND WITH COMPARISONS, 1949

County	Sales				Value			
	Number		Rank		Dollars		Rank	
	1954	1949	1954	1949	1954	1949	1954	1949
United States	57,418,588	65,511,711	xxx	xxx	2,279,386,409	2,384,556,994	xxx	xxx
100 leading counties	17,307,440	17,303,546	xxx	xxx	744,762,298	709,205,671	xxx	xxx
Henry, Illinois	318,592	309,327	1	1	13,384,281	12,813,845	1	1
Cedar, Iowa	290,082	286,165	2	2	12,581,904	11,598,547	2	3
Washington, Iowa	265,589	251,901	3	4	11,270,293	10,073,569	4	6
Plymouth, Iowa	256,632	275,905	4	3	11,279,817	11,649,942	3	2
Johnson, Iowa	244,954	251,239	5	5	10,526,738	9,990,157	7	7
Clinton, Iowa	244,484	237,579	6	9	10,668,545	9,685,422	6	10
Grant, Wisconsin	244,335	239,610	7	8	9,752,697	9,224,670	13	12
Pottawattamie, Iowa	243,544	230,522	8	11	10,728,351	9,705,316	5	9
Bureau, Illinois	231,205	233,674	9	10	9,977,621	9,749,201	10	8
Delaware, Iowa	230,245	208,886	10	19	9,872,843	8,512,814	12	21
Benton, Iowa	228,270	209,779	11	17	10,079,393	8,890,508	9	14
Sioux, Iowa	227,997	250,434	12	6	10,106,352	10,915,312	8	4
Tama, Iowa	226,302	219,616	13	12	9,973,342	9,136,335	11	13
Kossuth, Iowa	220,104	241,385	14	7	9,478,417	10,149,683	15	5
Jasper, Iowa	219,138	216,198	15	14	9,610,122	8,841,126	14	15
Dane, Wisconsin	218,307	216,718	16	13	9,106,993	8,663,821	17	18
Clayton, Iowa	214,061	212,205	17	16	8,866,193	8,242,853	22	24
Mercer, Illinois	211,662	213,052	18	15	9,284,545	8,675,912	16	17
Crawford, Iowa	208,892	205,756	19	20	9,025,842	8,621,185	20	20
Rush, Indiana	205,725	195,968	20	26	9,062,233	7,831,205	19	29
Jones, Iowa	203,189	197,214	21	24	8,895,194	7,927,311	21	28
Pike, Illinois	202,908	177,848	22	37	8,531,656	6,835,402	29	48
Mahaska, Iowa	199,810	186,445	23	31	8,555,914	7,514,412	28	32
Woodbury, Iowa	196,589	196,368	24	25	9,086,875	8,333,807	18	23
Franklin, Iowa	194,901	204,192	25	21	8,751,039	9,472,346	24	11
Linn, Iowa	194,282	209,455	26	18	8,716,361	8,629,905	25	19
Cherokee, Iowa	193,691	203,331	27	22	8,841,747	8,768,553	23	16
Iowa, Iowa	193,679	192,176	28	28	8,595,697	7,674,894	26	30
Winneshiek, Iowa	191,292	186,881	29	29	8,250,802	7,407,350	32	33
Buena Vista, Iowa	191,252	186,704	30	30	8,581,411	8,049,782	27	27
Warren, Illinois	190,973	200,649	31	23	8,177,018	8,476,768	33	22
Scott, Iowa	190,926	178,431	32	36	8,278,926	7,337,688	31	36
Whiteside, Illinois	190,723	185,388	33	32	7,964,234	7,404,698	35	34
Hardin, Iowa	188,868	175,060	34	42	8,394,246	7,628,074	30	31
De Kalb, Illinois	184,001	181,240	35	35	8,149,296	8,109,774	34	26
Knox, Illinois	182,934	194,978	36	27	7,747,398	8,133,783	37	25
Dubuque, Iowa	180,651	183,274	37	33	7,448,689	7,333,702	42	37
Fayette, Iowa	176,125	172,912	38	44	7,493,108	6,951,530	38	46
Poweshiek, Iowa	175,808	181,560	39	34	7,791,470	7,346,118	36	35
Stephenson, Illinois	174,869	173,496	40	43	7,267,353	6,878,965	46	47
Fulton, Illinois	173,953	175,383	41	41	6,909,245	6,967,074	55	45
Marshall, Iowa	172,172	170,039	42	47	7,424,445	7,089,482	43	42
Buchanan, Iowa	170,041	146,408	43	76	7,318,530	5,865,392	45	80
Black Hawk, Iowa	169,959	160,017	44	53	7,471,122	6,633,998	41	55
Clinton, Ohio	169,674	170,638	45	46	7,415,820	6,717,501	44	50
Sac, Iowa	168,565	158,508	46	54	7,486,770	6,658,523	40	53
Keokuk, Iowa	167,715	177,403	47	38	7,121,842	7,093,817	48	41
Martin, Minnesota	164,076	152,908	48	60	6,601,110	6,460,240	62	59
McLean, Illinois	164,073	176,388	49	40	7,006,539	7,255,564	50	38
Grundy, Iowa	163,804	168,405	50	48	7,195,808	7,039,151	47	43

See footnote at end of table.

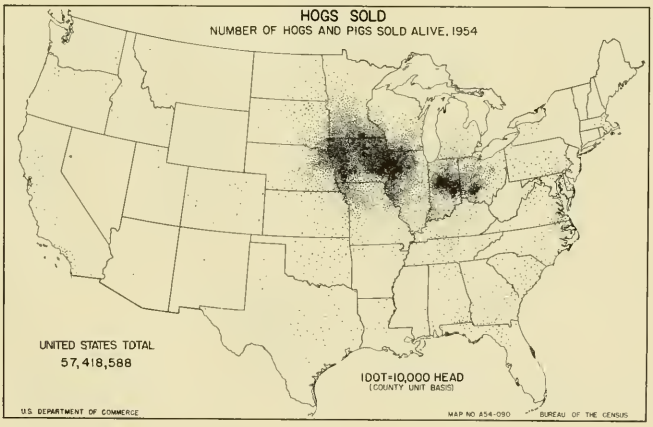

Table 10.—HOGS AND PIGS SOLD ALIVE—100 LEADING COUNTIES IN NUMBER SOLD, 1954; WITH VALUE, 1954, AND WITH COMPARISONS, 1949—Continued

County	Sales				Value			
	Number		Rank		Dollars		Rank	
	1954	1949	1954	1949	1954	1949	1954	1949
Clinton, Indiana	163,148	150,617	51	66	7,489,049	6,377,940	39	62
Hamilton, Iowa	159,577	151,405	52	62	7,004,967	6,524,660	51	58
Carroll, Iowa	159,329	156,767	53	56	6,899,199	6,432,597	56	60
Cerro Gordo, Iowa	159,223	149,400	54	69	7,100,388	6,421,074	49	61
Shelby, Iowa	158,765	171,267	55	45	6,932,387	7,110,866	54	40
Montgomery, Indiana	158,394	154,675	56	58	6,939,873	6,159,703	53	65
Butler, Iowa	157,081	160,187	57	52	6,759,226	6,690,889	58	51
Carroll, Indiana	154,678	133,142	58	91	6,944,559	5,410,230	52	89
Page, Iowa	154,348	165,980	59	49	6,617,263	6,676,010	60	52
Wright, Iowa	153,022	162,019	60	51	6,775,424	7,114,391	57	39
Adams, Illinois	151,975	148,622	61	74	6,287,043	5,863,551	66	81
Cedar, Nebraska	151,431	131,231	62	93	6,678,507	5,368,470	59	94
Story, Iowa	151,040	149,132	63	71	6,601,678	6,107,758	61	67
Cass, Iowa	149,608	148,836	64	73	6,476,443	5,988,655	64	75
Nodaway, Missouri	149,040	177,096	65	39	5,974,036	6,786,369	75	49
Lafayette, Wisconsin	146,651	149,059	66	72	5,877,772	5,719,815	83	83
Hancock, Iowa	146,481	153,296	67	59	6,391,616	6,531,484	65	57
McDonough, Illinois	145,710	152,806	68	61	6,280,299	6,051,847	67	70
Freeborn, Minnesota	145,273	145,229	69	81	6,133,789	5,927,613	71	77
Marion, Iowa	144,860	145,274	70	80	5,903,280	5,476,925	82	88
Jackson, Iowa	144,654	155,522	71	57	5,610,321	6,004,106	89	74
Fayette, Ohio	144,241	136,717	72	88	6,181,188	5,385,054	69	93
O'Brien, Iowa	144,164	163,767	73	50	6,524,653	6,994,223	63	44
Stearns, Minnesota	144,091	127,593	74	97	4,859,356	4,839,079	(1)	(1)
Muscatine, Iowa	141,017	150,873	75	65	5,934,590	6,149,540	80	66
Pocahontas, Iowa	140,775	132,055	76	92	6,199,081	5,688,851	68	84
Ogle, Illinois	139,871	142,925	77	82	5,985,405	5,749,353	74	82
Hancock, Illinois	139,144	149,236	78	70	5,717,517	6,027,526	87	72
Ida, Iowa	138,520	151,253	79	63	6,161,112	6,607,786	70	56
Fillmore, Minnesota	137,624	145,277	80	79	5,944,589	5,888,333	77	79
Dallas, Iowa	136,956	151,219	81	64	5,937,554	6,239,508	79	63
La Salle, Illinois	136,512	125,125	82	(1)	5,944,971	5,144,391	76	98
Lyon, Iowa	136,471	157,008	83	55	5,872,868	6,656,697	84	54
Clay, Iowa	135,763	141,820	84	83	6,029,999	6,068,044	72	69
Boone, Indiana	134,726	137,004	85	87	5,940,804	5,395,579	78	91
Greene, Ohio	134,257	130,929	86	94	5,905,935	5,045,734	81	(1)
Adair, Iowa	133,635	138,574	87	86	5,614,430	5,502,454	88	86
Allamakee, Iowa	133,526	120,474	88	(1)	5,610,094	4,751,029	90	(1)
Cuming, Nebraska	133,205	149,725	89	68	5,733,348	6,106,182	86	68
Boone, Iowa	131,675	124,566	90	(1)	5,767,496	5,262,505	84	96
Bremer, Iowa	129,938	127,356	91	98	5,528,365	5,181,294	92	97
Faribault, Minnesota	129,508	146,999	92	75	5,394,956	6,042,833	94	71
Green, Wisconsin	129,017	134,348	93	89	5,267,801	5,091,434	99	(1)
Palo Alto, Iowa	128,015	127,762	94	96	5,521,205	5,385,782	93	92
Montgomery, Iowa	127,800	124,070	95	(1)	5,576,909	5,125,841	91	99
Carroll, Illinois	123,975	117,422	96	(1)	5,381,502	4,753,230	96	(1)
Wayne, Indiana	123,719	126,820	97	99	5,378,334	4,910,487	97	(1)
Nobles, Minnesota	122,243	139,998	98	85	5,125,515	5,938,015	(1)	76
Jo Daviess, Illinois	120,688	122,529	99	(1)	4,875,394	4,769,817	(1)	(1)
Henry, Iowa	120,453	118,902	100	(1)	5,064,001	4,773,093	(1)	(1)

[1]Not one of the first 100 counties.

Table 11.—SHEEP AND LAMBS ON FARMS—100 LEADING COUNTIES, 1954; WITH WOOL PRODUCTION, 1954, AND WITH COMPARISONS, 1949

County	Sheep and lambs				Wool production			
	Number		Rank		Pounds		Rank	
	Oct.-Nov., 1954	April 1, 1950	1954	1950	1954	1949	1954	1949
United States	31,618,909	31,386,801	xxx	xxx	210,612,584	178,752,564	xxx	xxx
100 leading counties	12,039,720	12,957,025	xxx	xxx	87,060,529	77,299,254	xxx	xxx
Val Verde, Texas	387,116	600,885	1	1	2,670,444	3,081,955	2	1
Carbon, Wyoming	291,943	297,883	2	5	3,373,120	2,602,144	1	2
Crockett, Texas	291,282	448,715	3	2	2,067,063	2,378,125	3	3
Butte, South Dakota	245,327	151,228	4	32	1,273,260	1,055,939	14	22
Pecos, Texas	238,202	341,659	5	4	1,392,234	1,612,927	9	5
Weld, Colorado	233,321	89,411	6	71	252,698	159,340	(1)	(1)
Scotts Bluff, Nebraska	187,787	61,381	7	(1)	339,145	297,816	(1)	(1)
Sanpete, Utah	186,646	154,308	8	29	1,529,349	1,312,831	7	9
Uvalde, Texas	186,513	192,112	9	18	1,215,066	950,059	18	26
Coleman, Texas	183,235	164,404	10	25	1,359,011	862,126	10	31
Tom Green, Texas	181,935	262,589	11	6	1,459,052	1,361,336	8	8
Natrona, Wyoming	178,867	206,623	12	15	1,860,690	2,027,335	4	4
Chaves, New Mexico	170,793	178,951	13	20	1,808,487	1,600,510	5	6
Edwards, Texas	163,756	225,833	14	9	1,062,348	1,073,115	24	21
Sutton, Texas	162,831	211,138	15	12	1,026,877	1,084,295	31	19
Fremont, Wyoming	162,812	130,380	16	38	1,335,665	991,579	11	23
Concho, Texas	159,190	206,933	17	14	1,270,203	955,938	15	25
Gillespie, Texas	158,890	198,290	18	17	1,239,010	1,128,886	12	16
Lincoln, Wyoming	156,727	135,413	19	35	1,634,774	1,249,234	6	10
Terrell, Texas	154,663	347,695	20	3	1,208,752	1,580,320	19	7
Kinney, Texas	154,440	221,053	21	10	1,165,349	1,168,518	20	14
Solano, California	154,266	171,754	22	23	1,250,313	940,214	16	27
Moffat, Colorado	152,595	151,312	23	31	1,227,454	1,200,376	17	12
Larimer, Colorado	150,598	46,408	24	(1)	255,001	133,839	(1)	(1)
Glenn, California	148,372	191,405	25	19	1,038,058	847,017	29	33
Schleicher, Texas	146,887	219,214	26	11	1,044,181	1,183,405	28	13
Sonoma, California	144,200	158,393	27	26	1,017,541	781,777	32	40
Carter, Montana	141,336	95,939	28	63	1,132,862	797,417	22	39
Washakie, Wyoming	140,975	85,504	29	76	909,510	472,140	38	83
Kern, California	138,658	132,725	30	37	797,055	682,645	44	47
Johnson, Wyoming	129,842	84,830	31	77	1,099,329	706,657	23	46
Mendocino, California	128,714	157,821	32	27	922,539	863,050	37	30
Converse, Wyoming	127,938	96,644	33	61	1,062,299	748,129	25	42
Kimble, Texas	125,992	238,868	34	8	934,055	1,076,135	36	20
Montrose, Colorado	125,162	142,217	35	33	832,478	823,233	42	36
Lincoln, New Mexico	124,162	112,550	36	48	1,154,577	1,111,470	21	17
Menard, Texas	122,650	243,474	37	7	1,055,361	1,203,952	27	11
Kerr, Texas	122,018	153,992	38	30	1,035,655	812,461	30	38
Elko, Nevada	121,695	88,453	39	72	956,478	657,743	34	52
Sweetwater, Wyoming	121,382	106,603	40	52	1,281,442	917,653	13	28
McCulloch, Texas	120,910	174,730	41	21	1,057,082	819,281	26	37
Apache, Arizona	120,414	141,632	42	34	677,986	672,417	60	49
Conejos, Colorado	115,578	118,549	43	41	909,359	730,207	39	44
Utah, Utah	114,923	84,587	44	78	784,777	657,683	48	53
Coconino, Arizona	109,968	96,501	45	62	629,490	466,457	66	84
Imperial, California	109,899	29,162	46	(1)	323,956	359,498	(1)	(1)
Iron, Utah	109,687	78,056	47	83	791,991	590,758	45	64
Campbell, Wyoming	108,208	89,832	48	70	952,816	670,799	35	50
Maricopa, Arizona	103,482	113,063	49	46	640,728	492,299	65	79
Douglas, Oregon	103,308	115,126	50	43	760,802	519,441	51	74

See footnote at end of table.

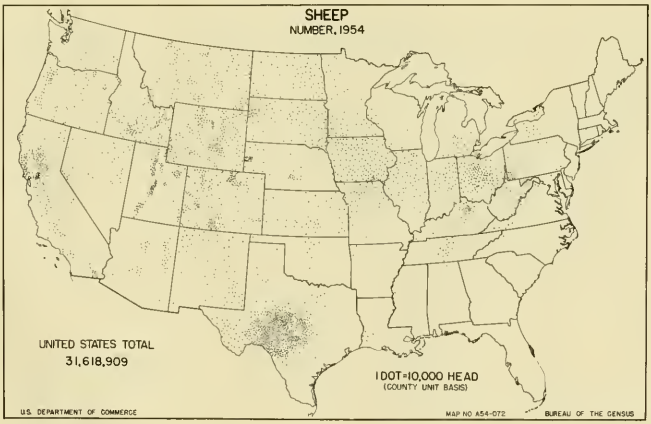

Table 11.—SHEEP AND LAMBS ON FARMS—100 LEADING COUNTIES, 1954; WITH WOOL PRODUCTION, 1954, AND WITH COMPARISONS, 1949—Continued

County	Sheep and lambs				Wool production			
	Number		Rank		Pounds		Rank	
	Oct.-Nov., 1954	April 1, 1950	1954	1950	1954	1949	1954	1949
Uintah, Utah	102,739	67,868	51	91	829,488	527,667	43	73
Rio Grande, Colorado	102,735	155,998	52	28	882,554	900,578	41	29
Sevier, Utah	102,599	26,770	53	(1)	315,062	173,394	(1)	(1)
Twin Falls, Idaho	101,196	125,388	54	40	741,224	598,747	53	62
Blaine, Montana	101,045	95,056	55	64	763,383	830,272	50	35
Humboldt, California	100,947	165,609	56	24	744,179	858,268	52	32
Big Horn, Wyoming	100,187	114,978	57	44	884,079	736,537	40	43
Presidio, Texas	100,020	206,104	58	16	587,444	964,345	79	24
Navajo, Arizona	99,874	87,901	59	73	541,948	444,823	82	90
Colusa, California	99,445	113,686	60	45	608,469	550,071	72	69
Irion, Texas	96,405	172,957	61	22	788,811	1,148,515	46	15
Burnet, Texas	96,140	100,215	62	57	716,745	544,371	56	71
Mills, Texas	94,429	98,009	63	59	738,624	483,411	54	82
Beaverhead, Montana	93,240	101,047	64	55	964,554	752,877	33	41
Fresno, California	91,976	63,394	65	99	570,136	381,016	81	(1)
Richland, Montana	91,275	19,507	66	(1)	133,523	116,983	(1)	(1)
Bingham, Idaho	90,352	80,865	67	82	606,777	408,112	73	100
Sterling, Texas	87,983	132,728	68	36	779,478	842,156	49	34
Brewster, Texas	87,441	210,162	69	13	550,419	1,107,849	84	18
Lampasas, Texas	86,614	77,452	70	84	686,803	502,972	59	78
Runnels, Texas	86,519	100,813	71	56	736,834	553,968	55	68
Coke, Texas	85,588	115,132	72	42	668,429	597,936	61	63
Salt Lake, Utah	84,262	53,062	73	(1)	642,021	451,870	64	88
Jeff Davis, Texas	82,513	109,220	74	49	611,006	608,467	70	59
Box Elder, Utah	82,338	43,910	75	(1)	596,783	311,988	76	(1)
Madison, Montana	81,090	89,918	76	68	788,369	643,651	47	54
McKinley, New Mexico	80,055	112,682	77	47	536,135	724,063	90	45
Rosebud, Montana	79,656	31,938	78	(1)	544,165	336,133	87	(1)
San Juan, New Mexico	78,054	102,255	79	53	507,347	661,241	97	51
Tehama, California	77,800	107,385	80	51	593,092	607,327	77	60
White Pine, Nevada	77,132	54,034	81	(1)	610,215	422,413	71	97
Yolo, California	77,029	71,579	82	87	521,864	381,131	92	(1)
Bandera, Texas	72,603	81,876	83	80	515,926	407,193	94	(1)
Garfield, Montana	72,366	25,810	84	(1)	616,951	300,326	67	(1)
Blaine, Idaho	72,316	93,339	85	65	701,952	505,509	57	77
Eddy, New Mexico	72,203	53,978	86	(1)	453,882	400,372	(1)	(1)
Upton, Texas	71,777	92,505	87	66	452,845	457,841	(1)	86
Cassia, Idaho	71,471	50,643	88	(1)	369,501	272,189	(1)	(1)
Rio Arriba, New Mexico	71,215	82,875	89	79	476,378	518,247	(1)	75
Mesa, Colorado	67,542	53,445	90	(1)	466,978	371,370	(1)	(1)
Harding, South Dakota	67,225	58,456	91	(1)	529,280	433,329	91	(1)
Uinta, Wyoming	66,620	74,702	92	86	615,694	609,675	68	57
Washtenaw, Michigan	66,131	51,137	93	(1)	452,930	390,026	(1)	(1)
Bonneville, Idaho	65,929	87,035	94	75	430,062	404,048	(1)	(1)
Greene, Pennsylvania	65,927	65,627	95	96	466,365	456,603	(1)	(1)
Rio Blanco, Colorado	64,282	42,964	96	(1)	502,633	364,156	99	(1)
Carbon, Montana	63,891	34,854	97	(1)	373,615	232,623	(1)	(1)
Meade, South Dakota	63,725	53,495	98	(1)	448,302	379,121	(1)	(1)
Mason, Texas	62,956	108,638	99	50	658,540	613,023	62	56
Yakima, Washington	62,768	89,838	100	69	602,963	535,970	74	72

[1]Not one of the first 100 counties.

Table 12.—SHEEP AND LAMBS SOLD ALIVE—100 LEADING COUNTIES IN NUMBER SOLD ALIVE, 1954; WITH VALUE, 1954, AND WITH COMPARISONS, 1949

County	Sales				Value			
	Number		Rank		Dollars		Rank	
	1954	1949	1954	1949	1954	1949	1954	1949
United States	22,335,858	20,003,070	xxx	xxx	328,166,574	341,304,479	xxx	xxx
100 leading counties	8,735,774	7,170,744	xxx	xxx	125,633,122	115,889,871	xxx	xxx
Dawson, Nebraska	281,054	90,726	1	22	6,355,543	1,858,310	1	14
Weld, Colorado	249,533	171,075	2	4	5,061,515	4,021,168	2	2
Black Hawk, Iowa	228,173	5,193	3	(1)	4,876,631	97,207	3	(1)
Carbon, Wyoming	224,162	153,347	4	5	2,480,235	2,438,309	7	6
Solano, California	205,703	116,262	5	10	3,529,026	2,220,057	4	7
Val Verde, Texas	182,174	206,107	6	1	1,989,148	2,626,090	9	4
Chaves, New Mexico	172,123	109,605	7	14	2,558,002	1,637,639	6	18
Scotts Bluff, Nebraska	168,078	191,243	8	2	2,918,987	4,280,560	5	1
Butte, South Dakota	159,432	135,417	9	7	2,394,675	2,042,034	8	9
Moffat, Colorado	138,590	131,890	10	8	1,881,777	2,021,622	13	11
Crockett, Texas	135,161	189,243	11	3	1,448,439	2,458,811	23	5
Pecos, Texas	132,839	114,172	12	11	1,540,710	1,491,428	17	23
Tom Green, Texas	128,044	101,251	13	16	1,537,759	1,405,703	18	26
Washakie, Wyoming	122,305	78,221	14	37	1,825,810	1,092,671	14	51
Natrona, Wyoming	118,091	120,118	15	9	1,399,096	1,698,693	26	17
Larimer, Colorado	114,123	91,859	16	21	1,911,091	2,027,917	11	10
Concho, Texas	113,752	81,794	17	33	1,320,275	1,174,100	30	43
Glenn, California	106,687	88,898	18	25	1,894,747	1,796,201	12	16
Imperial, California	104,799	70,386	19	45	1,710,721	1,530,686	16	20
Sanpete, Utah	104,572	77,292	20	39	1,516,862	1,329,179	21	29
Lincoln, Wyoming	102,767	80,557	21	34	1,385,643	1,329,331	27	28
Twin Falls, Idaho	101,564	100,541	22	18	1,766,399	2,006,352	15	12
Montrose, Colorado	99,813	110,425	23	13	1,473,617	1,825,137	22	15
Kern, California	98,963	63,359	24	56	1,950,133	1,276,866	10	31
McCulloch, Texas	98,563	83,003	25	32	1,200,304	1,206,645	34	38
Carter, Montana	95,878	83,129	26	31	1,150,632	1,122,130	36	47
Rio Grande, Colorado	95,288	100,685	27	17	1,526,055	1,995,710	20	13
Menard, Texas	91,460	92,138	28	20	922,085	1,194,110	55	40
Kimble, Texas	91,279	84,479	29	30	801,827	1,014,653	72	59
Fremont, Wyoming	89,881	89,041	30	24	1,137,217	1,412,330	39	25
Richland, Montana	86,815	64,413	31	53	1,429,375	1,194,348	24	39
Johnson, Wyoming	86,347	60,560	32	59	964,513	813,383	50	85
Sonoma, California	84,515	63,721	33	55	1,150,201	978,304	37	68
Coleman, Texas	83,801	64,602	34	52	925,238	862,816	54	80
Terrell, Texas	83,435	100,328	35	19	781,371	1,239,789	76	35
Beaverhead, Montana	82,795	86,894	36	27	1,141,698	1,339,239	38	27
Sweetwater, Wyoming	81,691	40,247	37	(1)	790,798	627,621	74	(1)
Schleicher, Texas	80,490	104,933	38	15	885,125	1,265,563	59	34
Yakima, Washington	79,998	76,842	39	41	1,375,016	1,491,828	29	22
Kinney, Texas	78,884	80,015	40	35	818,033	1,080,730	69	53
Uvalde, Texas	78,710	88,483	41	26	876,051	1,148,889	62	46
Blaine, Idaho	77,979	50,391	42	80	1,376,002	990,936	28	65
Blaine, Montana	77,092	90,696	43	23	994,441	1,442,149	46	24
Maricopa, Arizona	73,975	50,255	44	81	1,408,934	1,034,680	25	55
Elko, Nevada	73,262	49,853	45	85	1,001,061	886,962	45	76
Sevier, Utah	72,703	45,147	46	96	1,153,209	823,477	35	83
Utah, Utah	72,612	66,983	47	50	1,087,516	1,219,963	42	36
Edwards, Texas	71,999	72,820	48	43	741,142	871,261	85	79
De Kalb, Illinois	71,979	27,206	49	(1)	1,529,645	515,532	19	(1)
Big Horn, Montana	71,428	51,777	50	77	1,108,337	669,324	41	(1)

See footnote at end of table.

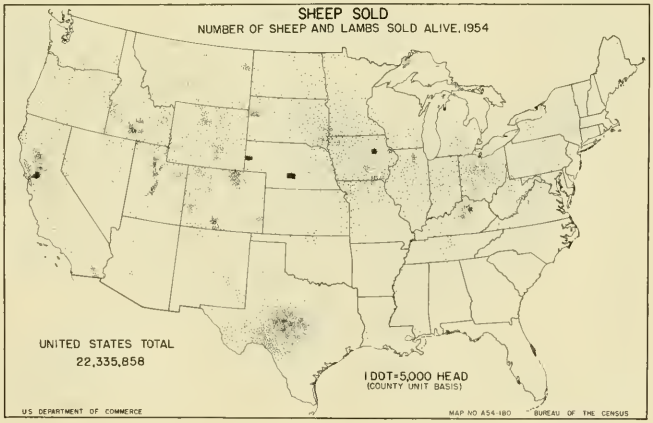

Table 12.—SHEEP AND LAMBS SOLD ALIVE—100 LEADING COUNTIES IN NUMBER SOLD ALIVE, 1954; WITH VALUE, 1954, AND WITH COMPARISONS, 1949—Continued

County	Sales				Value			
	Number		Rank		Dollars		Rank	
	1954	1949	1954	1949	1954	1949	1954	1949
Gillespie, Texas	71,014	59,259	51	60	552,984	640,708	(1)	(1)
Lincoln, New Mexico	70,703	69,604	52	46	852,987	1,007,614	65	60
Conejos, Colorado	70,619	65,004	53	51	962,715	1,081,836	52	52
Sutton, Texas	70,451	78,096	54	38	674,269	1,019,971	98	58
Brewster, Texas	70,268	112,660	55	12	731,054	1,534,945	89	19
Uintah, Utah	69,742	52,111	56	75	864,844	811,905	64	86
Colusa, California	68,737	59,107	57	61	1,251,759	1,163,905	31	44
Iron, Utah	68,404	56,071	58	66	989,592	839,486	48	81
Campbell, Wyoming	68,343	56,323	59	65	771,684	742,201	80	95
Cassia, Idaho	68,337	34,905	60	(1)	1,014,596	614,096	44	(1)
Converse, Wyoming	68,262	49,948	61	83	721,277	690,757	90	(1)
Big Horn, Wyoming	68,255	60,781	62	58	891,641	988,183	57	67
Mendocino, California	68,063	57,332	63	63	746,789	775,860	84	91
Cass, North Dakota	67,934	42,952	64	(1)	1,227,435	783,812	33	89
Mills, Texas	65,972	41,135	65	(1)	684,695	525,667	97	(1)
Jeff Davis, Texas	65,680	52,177	66	74	608,397	726,391	(1)	97
Yolo, California	64,273	62,192	67	57	1,249,611	1,217,519	32	37
Bingham, Idaho	64,181	53,243	68	70	963,458	1,004,460	51	61
San Saba, Texas	63,190	76,218	69	42	711,518	1,271,751	93	32
Runnels, Texas	62,052	43,571	70	100	702,666	643,765	96	(1)
Irion, Texas	61,296	67,551	71	49	673,439	947,934	99	72
Mesa, Colorado	61,141	52,338	72	73	887,953	885,182	58	77
Mason, Texas	60,569	77,247	73	40	630,441	1,155,987	(1)	45
Presidio, Texas	60,323	79,644	74	36	637,820	1,115,351	(1)	49
Douglas, Oregon	58,956	46,351	75	93	777,855	617,218	77	(1)
Burnet, Texas	58,767	41,748	76	(1)	530,902	491,159	(1)	(1)
Laramie, Wyoming	58,319	40,088	77	(1)	776,825	671,390	79	(1)
Tehama, California	58,186	70,549	78	44	983,523	1,269,286	49	33
Box Elder, Utah	58,143	34,195	79	(1)	906,048	580,208	56	(1)
Elmore, Idaho	58,050	53,163	80	72	993,948	1,023,329	47	57
Salt Lake, Utah	58,007	55,746	81	67	867,399	770,026	63	92
Humboldt, California	57,735	68,355	82	48	784,576	1,107,161	75	50
Gooding, Idaho	57,323	54,240	83	68	949,133	1,117,133	53	48
Madison, Montana	56,705	64,029	84	54	810,231	990,965	71	64
Kerr, Texas	56,649	43,582	85	99	502,242	460,940	(1)	(1)
Fresno, California	56,073	43,167	86	(1)	1,115,211	899,156	40	75
Coke, Texas	56,061	46,403	87	92	618,238	631,967	(1)	(1)
Prowers, Colorado	55,650	58,643	88	62	884,827	976,348	60	69
Lampasas, Texas	53,894	42,582	89	(1)	541,007	504,565	(1)	(1)
Dubuque, Iowa	53,806	1,736	90	(1)	661,671	31,006	(1)	(1)
Rio Blanco, Colorado	53,216	39,842	91	(1)	659,248	709,320	(1)	99
Bonneville, Idaho	52,624	49,909	92	84	734,477	780,306	87	90
Turner, South Dakota	52,145	30,504	93	(1)	1,063,956	686,994	43	(1)
Saguache, Colorado	51,803	46,647	94	91	713,796	1,028,211	92	56
Owyhee, Idaho	50,980	47,127	95	89	810,545	917,824	70	73
Malheur, Oregon	50,367	40,235	96	(1)	823,693	688,867	68	(1)
Bourbon, Kentucky	48,995	41,742	97	(1)	883,687	882,953	61	78
Rich, Utah	47,448	32,048	98	(1)	640,244	508,624	(1)	(1)
Umatilla, Oregon	46,499	25,000	99	(1)	748,263	429,378	83	(1)
Bent, Colorado	46,203	46,022	100	94	845,286	797,908	66	88

[1]Not one of the first 100 counties.

Table 13.—CHICKENS, 4 MONTHS OLD AND OVER, ON FARMS—100 LEADING COUNTIES, 1954, WITH COMPARISONS, 1950

County	Number		Rank	
	Oct.-Nov., 1954	April 1, 1950	1954	1950
United States	375,800,447	342,463,594	xxx	xxx
100 leading counties	80,087,326	62,477,840	xxx	xxx
Monmouth, New Jersey	3,260,953	2,033,790	1	4
Lancaster, Pennsylvania	2,825,047	2,039,825	2	3
Sonoma, California	2,783,278	3,323,909	3	1
Los Angeles, California	2,764,829	2,858,405	4	2
San Bernardino, California	2,691,412	1,967,913	5	5
Ocean, New Jersey	2,673,887	1,636,944	6	6
Cumberland, New Jersey	2,489,257	1,333,334	7	8
San Diego, California	1,702,878	995,487	8	9
Atlantic, New Jersey	1,634,411	796,605	9	13
York, Pennsylvania	1,493,764	1,471,839	10	7
Orange, California	1,432,284	647,796	11	20
Hunterdon, New Jersey	1,396,398	874,397	12	10
Riverside, California	1,100,034	733,858	13	16
Allegan, Michigan	1,055,110	589,155	14	27
Stanislaus, California	899,046	587,676	15	28
Otter Tail, Minnesota	865,507	806,457	16	12
Stearns, Minnesota	851,144	726,028	17	17
Sullivan, New York	833,436	610,911	18	22
Windham, Connecticut	819,258	464,964	19	54
Berks, Pennsylvania	816,827	715,540	20	18
Bucks, Pennsylvania	795,596	840,505	21	11
Tulare, California	759,049	541,875	22	34
Kossuth, Iowa	758,812	606,537	23	23
Kosciusko, Indiana	747,298	571,474	24	31
Rockingham, New Hampshire	737,058	499,818	25	45
Renville, Minnesota	730,027	616,442	26	21
Hillsborough, New Hampshire	726,166	606,479	27	24
Worcester, Massachusetts	717,628	694,694	28	19
Freeborn, Minnesota	698,388	532,239	29	37
Santa Clara, California	697,338	513,185	30	39
Middlesex, Massachusetts	687,527	745,620	31	15
Dane, Wisconsin	686,206	548,964	32	33
Middlesex, New Jersey	681,051	408,964	33	75
Northumberland, Pennsylvania	674,097	436,577	34	64
Ottawa, Michigan	670,900	400,731	35	81
Fresno, California	662,763	580,397	36	29
Sioux, Iowa	661,480	593,817	37	26
Gloucester, New Jersey	645,305	450,952	38	57
Sacramento, California	643,491	573,172	39	30
Blue Earth, Minnesota	641,996	537,803	40	36
Redwood, Minnesota	633,591	525,408	41	38
Salt Lake, Utah	631,077	765,660	42	14
Sibley, Minnesota	618,884	503,667	43	44
Salem, New Jersey	618,556	371,253	44	100
Brown, Minnesota	613,153	497,783	45	47
McLeod, Minnesota	612,330	483,411	46	51
Livingston, Illinois	611,541	438,697	47	63
Martin, Minnesota	591,577	466,201	48	53
Montgomery, Pennsylvania	590,273	553,782	49	32
Faribault, Minnesota	589,789	472,089	50	52
Fayette, Iowa	588,017	506,360	51	43
Wright, Minnesota	585,954	512,891	52	40
King, Washington	583,364	410,510	53	74
Somerset, New Jersey	575,911	348,217	54	(1)
Noble, Minnesota	575,659	447,778	55	58
Hartford, Connecticut	570,448	446,402	56	59
Butler, Iowa	569,116	488,650	57	50
Dodge, Wisconsin	566,526	453,227	58	56
Bristol, Massachusetts	566,193	494,633	59	48
Mower, Minnesota	563,236	432,141	60	69
Schuylkill, Pennsylvania	561,850	370,670	61	(1)
Jackson, Minnesota	556,943	439,011	62	62
Whatcom, Washington	551,818	499,392	63	46
Adams, Pennsylvania	549,866	509,639	64	42
Pierce, Washington	546,839	397,142	65	84
Kandiyohi, Minnesota	544,470	401,402	66	80
Ulster, New York	540,963	459,922	67	55
Perry, Pennsylvania	529,610	407,837	68	76
Columbia, Pennsylvania	529,035	344,545	69	(1)
Fayette, Texas	528,846	540,618	70	35
Iroquois, Illinois	521,256	406,736	71	77
New London, Connecticut	513,780	354,551	72	(1)
Bremer, Iowa	513,259	436,543	73	65
Steele, Minnesota	506,571	419,141	74	73
Fillmore, Minnesota	504,103	406,018	75	78
Delaware, Iowa	500,857	387,611	76	90
Clackamas, Oregon	500,778	368,631	77	(1)
Alameda, California	499,950	511,611	78	41
Franklin, Pennsylvania	496,659	435,580	79	66
Murray, Minnesota	495,911	385,617	80	94
Butler, Pennsylvania	488,782	394,520	81	86
Hancock, Iowa	485,956	391,881	82	88
Meeker, Minnesota	482,631	422,418	83	72
Plymouth, Massachusetts	480,209	603,081	84	25
Winneshiek, Iowa	479,636	403,275	85	79
Goodhue, Minnesota	479,532	433,130	86	68
Franklin, Iowa	478,319	391,995	87	87
Darke, Ohio	476,896	398,958	88	82
Lebanon, Pennsylvania	472,387	382,694	89	97
Yellow Medicine, Minnesota	460,253	368,645	90	(1)
Clayton, Iowa	458,553	395,066	91	85
Utah, Utah	457,588	441,524	92	60
Plymouth, Iowa	456,783	383,559	93	96
Lyon, Minnesota	456,746	359,887	94	(1)
Minnehaha, South Dakota	456,186	367,963	95	(1)
Tolland, Connecticut	452,432	271,032	96	(1)
Wayne, Ohio	451,828	371,079	97	(1)
Dauphin, Pennsylvania	451,285	399,146	98	(1)
Lyon, Iowa	451,075	372,907	99	99
Trempealeau, Wisconsin	450,754	349,825	100	(1)

[1]Not one of the first 100 counties.

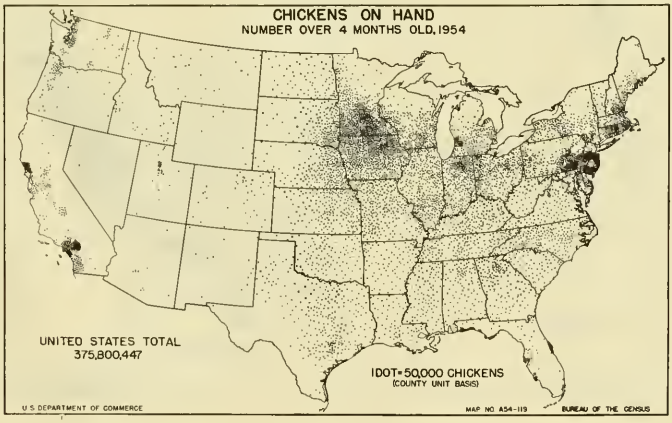

Table 14.—CHICKENS SOLD—100 LEADING COUNTIES IN NUMBER SOLD, 1954; WITH VALUE, 1954, AND WITH COMPARISONS, 1949

County	Sales				Value			
	Number		Rank		Dollars		Rank	
	1954	1949	1954	1949	1954	1949	1954	1949
United States	968,687,652	588,185,345	xxx	xxx	698,014,240	567,626,561	xxx	xxx
100 leading counties	506,278,441	288,011,561	xxx	xxx	349,115,718	254,989,983	xxx	xxx
Sussex, Delaware	58,131,912	53,902,173	1	1	38,827,467	45,663,629	1	1
Washington, Arkansas	17,327,330	10,382,488	2	4	9,976,499	7,945,305	3	5
Benton, Arkansas	17,049,713	11,666,570	3	3	10,539,121	8,849,010	2	3
Wicomico, Maryland	14,930,137	9,687,875	4	7	9,666,178	8,132,126	4	4
Scott, Mississippi	13,072,882	1,514,213	5	49	7,813,414	1,227,065	8	65
Hall, Georgia	12,958,165	6,883,197	6	12	7,990,695	5,227,531	6	13
Cherokee, Georgia	12,803,923	10,124,257	7	5	7,543,908	7,493,115	11	6
Worcester, Maryland	11,512,432	12,150,568	8	2	7,332,160	10,363,658	12	2
Rockingham, Virginia	11,391,664	7,287,867	9	9	7,927,162	6,322,385	7	10
Forsyth, Georgia	11,227,343	5,875,482	10	13	7,763,995	4,360,568	10	16
Los Angeles, California	9,913,987	7,170,630	11	10	8,332,098	7,330,915	5	8
Gonzales, Texas	8,856,640	9,997,210	12	6	5,910,003	7,417,752	15	7
Lancaster, Pennsylvania	8,481,868	5,415,710	13	14	7,080,258	6,273,694	13	11
Waldo, Maine	8,411,239	3,114,114	14	23	7,798,075	3,605,983	9	18
Shelby, Texas	8,231,787	686,870	15	(1)	5,479,170	512,225	18	(1)
Sonoma, California	7,814,732	7,486,069	16	8	5,596,927	6,798,517	16	9
Whitfield, Georgia	7,221,341	1,382,552	17	55	3,977,005	1,102,333	24	74
Somerset, Maryland	7,037,122	4,347,273	18	16	4,573,175	3,602,573	19	19
Windham, Connecticut	6,747,891	3,317,576	19	21	6,274,610	4,465,717	14	14
Lumpkin, Georgia	6,305,363	2,208,975	20	31	4,242,975	1,610,634	22	44
Caroline, Maryland	6,297,565	7,044,882	21	11	4,362,901	6,113,206	20	12
Chatham, North Carolina	6,206,528	3,076,236	22	24	3,980,913	2,273,739	23	30
San Bernardino, California	5,711,207	3,159,911	23	22	4,347,831	3,144,100	21	21
Cullman, Alabama	5,582,296	1,011,410	24	74	3,426,558	739,201	27	(1)
New London, Connecticut	5,403,613	3,737,534	25	19	5,572,996	4,380,965	17	15
Wilkes, North Carolina	4,972,353	3,390,649	26	20	3,323,076	2,660,102	28	25
Marshall, Alabama	4,777,462	301,291	27	(1)	3,029,815	211,899	30	(1)
Kennebec, Maine	4,677,780	786,570	28	(1)	3,871,724	966,341	25	84
Hardy, West Virginia	4,655,594	3,742,010	29	18	3,282,398	3,023,798	29	22
Elkhart, Indiana	4,572,111	2,902,067	30	25	3,683,596	2,685,985	26	24
Smith, Mississippi	4,550,558	1,321,087	31	58	2,796,113	1,156,737	36	70
White, Georgia	4,542,908	1,312,017	32	59	2,812,422	1,000,496	35	82
Jackson, Georgia	4,509,587	1,884,642	33	36	2,754,165	1,382,865	39	54
Gwinnett, Georgia	4,371,129	1,366,214	34	57	2,736,176	979,027	40	83
Nacogdoches, Texas	4,337,883	314,930	35	(1)	2,981,097	243,999	31	(1)
Accomack, Virginia	4,181,831	4,292,924	36	17	2,830,240	3,430,879	34	20
Moore, North Carolina	4,144,713	1,729,590	37	40	2,260,016	1,428,816	52	51
Randolph, North Carolina	3,969,148	1,233,278	38	63	2,448,109	918,766	46	89
Franklin, Georgia	3,959,467	955,090	39	81	2,464,166	719,538	44	(1)
Pendleton, West Virginia	3,863,484	2,410,051	40	27	2,833,119	2,028,076	33	32
McLennan, Texas	3,829,274	2,290,279	41	30	2,385,543	1,783,770	47	38
Fresno, California	3,646,533	952,588	42	83	2,777,719	956,847	37	85
Pickens, Georgia	3,583,482	1,226,090	43	65	2,266,185	904,906	51	91
Kent, Delaware	3,553,499	4,608,306	44	15	2,658,395	4,076,447	42	17
Washington, Indiana	3,528,515	2,050,609	45	33	2,604,480	1,897,894	43	35
Yell, Arkansas	3,500,530	111,009	46	(1)	2,348,490	86,395	49	(1)
Fulton, Georgia	3,316,172	1,972,276	47	35	2,058,225	1,440,098	57	50
McDonald, Missouri	3,305,847	1,415,912	48	53	2,049,793	1,117,617	58	71
Winston, Alabama	3,214,246	75,613	49	(1)	1,971,542	53,562	62	(1)
Grant, West Virginia	3,204,464	2,407,101	50	28	2,408,378	1,936,554	46	34

See footnote at end of table.

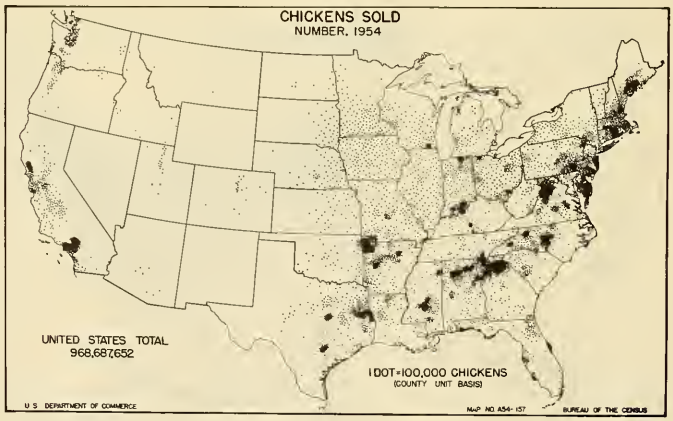

Table 14.—CHICKENS SOLD—100 LEADING COUNTIES IN NUMBER SOLD, 1954, WITH VALUE, 1954, AND WITH COMPARISONS, 1949—Continued

County	Sales				Value			
	Number		Rank		Dollars		Rank	
	1954	1949	1954	1949	1954	1949	1954	1949
De Kalb, Alabama	3,200,948	183,543	51	(1)	1,992,102	147,572	61	(1)
Habersham, Georgia	3,159,290	644,430	52	(1)	1,876,604	505,365	63	(1)
Cleburne, Alabama	3,135,069	86,836	53	(1)	1,715,447	55,253	71	(1)
Dawson, Georgia	3,023,255	1,718,777	54	41	2,063,203	1,270,409	56	61
Augusta, Virginia	2,962,450	1,743,456	55	39	2,067,818	1,480,925	55	48
Hampden, Massachusetts	2,943,697	676,818	56	(1)	2,664,787	788,142	41	(1)
Talbot, Maryland	2,848,314	1,797,817	57	38	2,016,743	1,487,516	60	47
Cobb, Georgia	2,843,158	591,908	58	(1)	1,780,460	447,749	67	(1)
Worcester, Massachusetts	2,821,872	4,293,991	59	29	2,364,549	2,643,026	48	26
Madison, Arkansas	2,821,038	914,599	60	89	1,702,136	708,479	72	(1)
Catoosa, Georgia	2,770,581	323,798	61	(1)	1,674,875	260,534	74	(1)
Tolland, Connecticut	2,740,863	1,533,978	62	47	2,773,065	2,000,371	38	33
Rankin, Mississippi	2,684,532	969,432	63	78	1,466,928	686,014	91	(1)
Cherokee, Texas	2,657,111	107,588	64	(1)	1,830,359	87,639	64	(1)
San Diego, California	2,640,896	2,178,846	65	32	1,785,961	2,221,444	65	31
Cumberland, New Jersey	2,614,444	1,443,460	66	51	1,740,190	1,822,534	70	37
Monmouth, New Jersey	2,599,406	1,536,661	67	46	1,382,085	1,780,177	97	39
Shenandoah, Virginia	2,567,107	1,853,915	68	37	1,777,481	1,590,128	68	45
Independence, Arkansas	2,557,524	1,589,692	69	44	1,538,939	1,262,822	86	63
Madison, Georgia	2,454,169	245,477	70	(1)	1,466,961	199,740	90	(1)
Carroll, Georgia	2,426,414	646,542	71	(1)	1,630,097	496,349	77	(1)
Ocean, New Jersey	2,415,241	1,611,962	72	42	2,028,529	1,851,375	59	36
Barry, Missouri	2,364,058	1,023,554	73	72	1,448,091	812,150	93	(1)
Penobscot, Maine	2,309,103	801,533	74	(1)	2,140,202	1,047,668	54	77
Rockingham, New Hampshire	2,308,312	1,044,940	75	70	2,326,101	1,408,405	50	52
Banks, Georgia	2,294,612	377,167	76	(1)	1,414,529	287,246	96	(1)
Harrison, Indiana	2,283,884	848,785	77	95	1,616,859	776,562	78	(1)
Sabine, Texas	2,227,833	10,722	78	(1)	1,505,226	10,569	89	(1)
Sullivan, New York	2,222,975	1,184,892	79	66	2,204,677	1,400,412	53	53
Santa Clara, California	2,090,936	1,005,820	80	75	1,566,365	1,019,447	83	79
Barrow, Georgia	2,086,482	1,253,780	81	61	1,429,988	887,120	95	97
Walker, Alabama	2,081,932	46,097	82	(1)	1,191,151	37,829	(1)	(1)
Middlesex, Massachusetts	2,032,403	1,580,179	83	45	1,780,675	2,356,009	66	29
Orange, California	2,005,429	1,371,750	84	56	1,377,677	1,623,258	98	43
Buncombe, North Carolina	1,987,117	377,669	85	(1)	1,259,572	307,128	(1)	(1)
Page, Virginia	1,965,351	1,128,547	86	67	1,196,163	930,465	(1)	87
Hillsborough, New Hampshire	1,951,760	1,233,965	87	62	1,762,421	1,731,196	69	42
Stanislaus, California	1,950,366	1,012,751	88	73	1,437,060	1,018,887	94	80
York, Pennsylvania	1,917,296	1,118,435	89	68	1,700,549	1,290,326	73	59
Walworth, Wisconsin	1,917,059	1,598,854	90	43	2,859,185	2,431,510	32	28
Androscoggin, Maine	1,887,821	675,419	91	(1)	1,562,812	857,384	84	100
Berks, Pennsylvania	1,870,828	1,386,289	92	54	1,639,482	1,745,842	76	41
Leake, Mississippi	1,834,345	244,810	93	(1)	1,124,433	200,940	(1)	(1)
Dubois, Indiana	1,829,170	627,259	94	(1)	1,271,023	572,815	(1)	(1)
Somerset, Maine	1,790,024	515,149	95	(1)	1,526,238	639,546	87	(1)
Tulare, California	1,784,476	963,100	96	79	1,333,917	941,200	100	86
Pope, Arkansas	1,778,125	50,925	97	(1)	1,106,218	46,410	(1)	(1)
Riverside, California	1,774,439	1,230,825	98	64	1,242,291	1,189,051	(1)	69
Atlantic, New Jersey	1,728,088	931,762	99	86	1,141,198	1,113,272	(1)	72
Plymouth, Massachusetts	1,721,588	1,989,222	100	34	1,641,220	2,443,813	75	27

[1] Not one of the first 100 counties.

Table 15.—CHICKEN EGGS SOLD—100 LEADING COUNTIES IN DOZENS OF EGGS SOLD, WITH VALUE, 1954, AND WITH COMPARISONS, 1949

County	Sales		Rank		Value		Rank	
	Dozens of eggs				Dollars			
	1954	1949	1954	1949	1954	1949	1954	1949
United States	2,654,202,330	2,409,646,763	xxx	xxx	916,737,387	1,008,400,898	xxx	xxx
100 leading counties	826,428,774	633,189,013	xxx	xxx	292,860,909	291,299,703	xxx	xxx
Los Angeles, California	37,697,817	27,431,758	1	2	13,147,307	13,550,667	1	2
Monmouth, New Jersey	36,169,481	23,959,822	2	3	13,069,417	12,381,844	2	3
San Bernardino, California	34,897,702	19,925,882	3	6	11,729,373	9,537,019	5	6
Sonoma, California	34,568,466	37,177,966	4	1	12,368,001	18,244,209	3	1
Ocean, New Jersey	34,459,778	20,090,218	5	4	11,660,266	9,789,596	6	4
Lancaster, Pennsylvania	30,200,192	19,966,040	6	5	11,951,975	9,661,495	4	5
Cumberland, New Jersey	26,013,575	13,731,118	7	8	9,237,236	7,162,930	8	7
San Diego, California	22,693,590	8,562,440	8	11	7,826,283	4,296,035	9	10
Orange, California	19,886,608	6,086,517	9	26	10,605,921	3,112,975	7	24
Atlantic, New Jersey	16,382,266	7,931,884	10	15	5,825,026	4,055,813	10	14
Hunterdon, New Jersey	14,807,294	9,956,258	11	9	5,680,411	5,143,609	11	9
Riverside, California	14,624,003	6,671,031	12	23	4,999,236	3,215,225	12	20
York, Pennsylvania	14,275,731	14,477,446	13	7	4,919,781	6,678,368	13	8
Stanislaus, California	10,882,095	6,067,643	14	27	4,065,980	2,794,370	14	29
Allegan, Michigan	10,103,543	6,293,464	15	25	3,379,691	2,651,699	17	32
Sullivan, New York	9,438,287	5,568,208	16	32	3,451,255	2,791,889	16	30
Tulare, California	8,938,234	5,273,081	17	36	3,038,168	2,580,263	21	34
Santa Clara, California	8,488,986	4,657,681	18	52	3,288,392	2,245,039	18	40
Windham, Connecticut	8,248,007	6,808,579	19	21	3,092,437	3,532,343	20	17
Bucks, Pennsylvania	7,805,998	8,420,195	20	12	3,130,489	4,168,952	19	12
Kosciusko, Indiana	7,781,448	7,307,758	21	19	2,575,668	3,203,087	29	21
Sacramento, California	7,757,260	6,927,606	22	20	2,779,757	3,350,246	25	19
Middlesex, Massachusetts	7,723,428	7,684,451	23	16	3,700,680	4,175,166	15	11
Fresno, California	7,513,295	5,054,218	24	44	2,470,943	2,461,278	31	37
Stearns, Minnesota	7,499,065	8,045,566	25	14	2,164,927	2,857,527	44	26
Otter Tail, Minnesota	7,252,311	8,268,862	26	13	2,097,350	3,087,861	47	25
Worcester, Massachusetts	7,174,355	7,462,128	27	18	2,943,340	3,891,079	22	16
Middlesex, New Jersey	7,123,485	4,326,819	28	63	2,636,921	2,215,036	26	43
Salt Lake, Utah	6,920,757	8,971,927	29	10	2,168,462	4,018,998	43	15
Hillsborough, New Hampshire	6,795,444	7,516,028	30	17	2,844,186	4,128,176	23	13
Berks, Pennsylvania	6,703,041	5,991,196	31	28	2,512,925	2,810,161	30	27
Freeborn, Minnesota	6,427,446	5,421,496	32	34	1,937,914	2,045,759	50	51
Salem, New Jersey	6,420,043	3,484,904	33	(1)	2,437,148	1,823,078	34	69
Whatcom, Washington	6,273,370	6,764,311	34	22	2,454,259	3,202,047	32	22
Kossuth, Iowa	6,204,365	5,940,358	35	29	1,748,123	2,207,288	59	44
Gloucester, New Jersey	6,203,151	3,638,582	36	94	2,337,810	1,883,022	38	60
Alameda, California	6,182,275	5,288,870	37	35	2,444,424	2,535,028	33	36
Northumberland, Pennsylvania	6,125,885	4,057,691	38	73	2,054,175	1,837,618	48	66
Sioux, Iowa	6,049,364	6,322,193	39	24	1,643,744	2,292,050	69	38
Rockingham, New Hampshire	5,986,290	5,732,608	40	31	2,830,444	3,363,293	24	18
Somerset, New Jersey	5,986,099	3,841,327	41	83	2,248,809	1,940,000	39	57
Renville, Minnesota	5,975,358	5,921,422	42	30	1,658,121	2,096,398	67	47
King, Washington	5,963,002	4,212,568	43	65	2,425,726	2,266,647	35	39
Redwood, Minnesota	5,889,319	5,192,238	44	38	1,580,331	1,849,054	73	65
McLeod, Minnesota	5,820,657	5,155,656	45	40	1,709,971	1,905,041	61	58
Bristol, Massachusetts	5,819,159	5,148,500	46	41	2,405,483	2,735,930	36	31
Ulster, New York	5,717,597	4,361,099	47	61	2,120,039	2,054,531	46	50
Livingston, Illinois	5,680,790	4,509,274	48	56	1,814,777	1,773,289	55	73
Sibley, Minnesota	5,675,429	5,180,651	49	42	1,566,180	1,868,652	76	63
Hartford, Connecticut	5,600,859	3,559,349	50	100	2,621,124	1,954,720	27	55

See footnote at end of table.

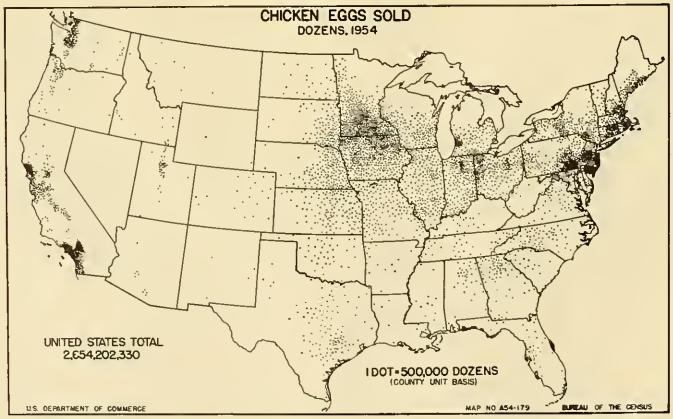

Table 15.—CHICKEN EGGS SOLD—100 LEADING COUNTIES IN DOZENS OF EGGS SOLD, WITH VALUE, 1954, AND WITH COMPARISONS, 1949—Continued

County	Sales				Value			
	Dozens of eggs		Rank		Dollars		Rank	
	1954	1949	1954	1949	1954	1949	1954	1949
Brown, Minnesota	5,521,318	5,429,916	51	33	1,326,242	1,947,270	(1)	56
Pierce, Washington	5,511,159	4,104,380	52	69	2,229,815	2,004,919	40	52
Plymouth, Massachusetts	5,484,279	5,203,444	53	37	2,402,984	2,798,621	37	28
Butler, Iowa	5,430,917	4,407,390	54	59	1,326,090	1,630,109	(1)	94
Ottawa, Michigan	5,317,324	3,777,657	55	85	1,896,016	1,549,870	52	(1)
Montgomery, Pennsylvania	5,307,015	5,079,258	56	43	2,176,519	2,575,980	42	35
Fayette, Iowa	5,196,936	4,955,675	57	45	1,480,444	1,869,850	83	62
Blue Earth, Minnesota	5,167,391	4,929,692	58	47	1,475,261	1,828,196	84	68
Tolland, Connecticut	5,091,076	3,986,724	59	77	2,163,923	2,233,380	45	41
Schuylkill, Pennsylvania	5,090,252	3,142,709	60	(1)	1,767,865	1,471,196	58	(1)
Steele, Minnesota	5,062,900	4,721,786	61	50	1,502,949	1,741,923	80	79
Dane, Wisconsin	4,963,240	4,407,265	62	60	1,542,766	1,749,623	78	77
Clackamas, Oregon	4,951,361	3,621,146	63	95	1,937,425	1,778,677	51	72
Adams, Pennsylvania	4,915,717	4,714,466	64	51	1,721,473	2,130,458	60	46
Mower, Minnesota	4,905,468	4,275,601	65	64	1,494,651	1,595,327	81	98
Wright, Minnesota	4,894,657	5,179,592	66	39	1,359,377	1,885,242	97	59
Perry, Pennsylvania	4,742,008	4,018,874	67	76	1,704,545	1,879,569	62	61
Martin, Minnesota	4,682,483	4,949,173	68	46	1,221,935	1,713,364	(1)	82
Columbia, Pennsylvania	4,649,452	3,100,198	69	(1)	1,655,995	1,406,191	68	(1)
New London, Connecticut	4,623,310	4,134,009	70	67	1,857,418	2,169,522	54	45
Faribault, Minnesota	4,619,127	4,739,462	71	49	1,276,056	1,715,794	(1)	81
New Haven, Connecticut	4,594,914	3,650,443	72	93	2,016,183	1,997,401	49	53
Nobles, Minnesota	4,582,242	4,601,847	73	54	1,324,076	1,705,473	(1)	83
Orange, New York	4,571,426	3,146,967	74	(1)	1,799,742	1,642,142	57	91
Delaware, Iowa	4,544,290	3,708,452	75	87	1,342,367	1,419,266	(1)	(1)
Franklin, Pennsylvania	4,536,322	3,911,787	76	78	1,598,503	1,755,548	72	76
Utah, Utah	4,520,590	4,618,230	77	53	1,390,638	1,990,574	94	54
Cumberland, Maine	4,514,424	3,308,025	78	(1)	2,190,425	1,863,004	41	64
Hrerer, Iowa	4,480,294	4,474,662	79	58	1,293,595	1,757,902	(1)	74
Dodge, Wisconsin	4,457,314	4,110,349	80	68	1,347,130	1,637,490	99	92
Jackson, Minnesota	4,428,441	4,356,023	81	62	1,234,538	1,611,719	(1)	96
Washington, Oregon	4,385,201	3,411,204	82	(1)	1,673,973	1,676,029	66	86
Darke, Ohio	4,355,191	4,571,908	83	55	1,411,122	1,795,611	90	70
Knox, Maine	4,348,293	3,168,604	84	(1)	1,638,021	1,598,858	70	97
Franklin, Iowa	4,332,127	3,894,853	85	81	1,205,361	1,401,782	(1)	(1)
Kandiyohi, Minnesota	4,318,088	3,901,224	86	80	1,262,062	1,411,385	(1)	(1)
Goodhue, Minnesota	4,315,846	4,494,459	87	57	1,283,361	1,642,463	(1)	90
Fillmore, Minnesota	4,300,873	3,909,491	88	79	1,344,560	1,404,338	100	(1)
Hancock, Iowa	4,296,895	4,056,269	89	74	1,088,192	1,395,706	(1)	(1)
Lebanon, Pennsylvania	4,282,232	3,119,247	90	(1)	1,633,247	1,459,891	71	(1)
Wayne, Ohio	4,175,208	4,020,981	91	75	1,492,068	1,729,068	82	80
Kennebec, Maine	4,167,259	2,483,089	92	(1)	1,691,135	1,346,295	64	(1)
Winneshiek, Iowa	4,167,035	3,766,509	93	86	1,201,443	1,371,970	(1)	(1)
Dauphin, Pennsylvania	4,161,301	3,600,828	94	97	1,424,904	1,551,598	88	(1)
Wabash, Indiana	4,130,415	3,677,822	95	91	1,332,447	1,590,194	(1)	99
Meeker, Minnesota	4,123,190	4,058,692	96	72	1,103,862	1,499,131	(1)	(1)
Lewis, Washington	4,113,216	3,123,445	97	(1)	1,570,566	1,528,213	75	(1)
Iroquois, Illinois	4,104,904	3,604,736	98	96	1,226,819	1,360,205	(1)	(1)
Lyon, Iowa	4,088,572	4,094,114	99	70	1,123,392	1,474,586	(1)	(1)
Butler, Pennsylvania	4,079,279	3,199,449	100	(1)	1,697,022	1,580,380	63	(1)

[1]Not one of the first 100 counties.

Table 16.—TURKEYS RAISED—100 LEADING COUNTIES, 1954, WITH COMPARISONS, 1949

County	Number		Rank	
	1954	1949	1954	1949
United States	62,755,842	36,434,218	xxx	xxx
100 leading counties	30,616,270	15,457,574	xxx	xxx
Rockingham, Virginia	2,357,320	827,386	1	2
Fresno, California	1,686,290	1,044,680	2	1
Merced, California	1,242,933	813,350	3	3
Stanislaus, California	1,048,469	713,272	4	4
Los Angeles, California	831,269	405,096	5	7
Kandiyohi, Minnesota	747,591	161,680	6	35
Sanpete, Utah	727,942	675,239	7	5
Shenandoah, Virginia	667,955	132,825	8	47
Riverside, California	641,920	268,386	9	13
Sussex, Delaware	627,407	70,117	10	91
Tulare, California	547,475	428,729	11	6
Hardy, West Virginia	526,863	201,036	12	21
Madera, California	508,534	351,774	13	8
Hamilton, Iowa	442,600	195,706	14	25
Augusta, Virginia	439,301	162,728	15	34
Carroll, Arkansas	436,195	90,758	16	61
Otter Tail, Minnesota	395,341	250,715	17	16
Pendleton, West Virginia	372,889	132,376	18	38
Washington, Iowa	369,795	248,620	19	17
Tuolumne, California	359,940	253,861	20	14
Washington, Arkansas	358,661	12,184	21	(1)
Yamhill, Oregon	347,941	270,872	22	12
Becker, Minnesota	344,453	135,352	23	37
York, South Carolina	341,882	246,435	24	18
Grant, West Virginia	340,668	56,594	25	(1)
San Luis Obispo, California	338,508	318,696	26	9
Dubois, Indiana	337,326	88,758	27	64
Clackamas, Oregon	319,652	316,679	28	10
Utah, Utah	316,734	207,083	29	20
Page, Virginia	299,361	57,865	30	(1)
Barron, Wisconsin	291,662	53,091	31	(1)
Aitkin, Minnesota	290,617	186,295	32	27
Henry, Iowa	289,413	89,606	33	62
Mariposa, California	275,977	116,128	34	45
Juab, Utah	275,395	75,019	35	82
San Bernardino, California	249,308	199,053	36	23
San Diego, California	244,186	251,049	37	15
Box Elder, Utah	242,867	156,205	38	36
Frederick, Virginia	238,486	60,166	39	(1)
Lancaster, Pennsylvania	236,466	91,548	40	59
Darke, Ohio	234,470	81,267	41	75
Kent, Delaware	229,815	19,461	42	(1)
Hampshire, West Virginia	225,858	33,335	43	(1)
Johnson, Iowa	215,401	197,017	44	24
Renville, Minnesota	213,520	55,663	45	(1)
Ventura, California	210,434	200,687	46	22
Sonoma, California	206,256	174,174	47	30
Fulton, Ohio	203,654	57,508	48	(1)
Greene, Virginia	203,595	3,216	49	(1)
Union, North Carolina	199,554	49,561	50	(1)
Kings, California	196,455	87,269	51	66
Floyd, Iowa	195,029	121,687	52	43
Meeker, Minnesota	186,720	115,782	53	46
Mitchell, Iowa	179,561	43,936	54	(1)
Anoka, Minnesota	173,170	86,536	55	68
San Joaquin, California	169,929	231,709	56	19
Elkhart, Indiana	169,153	73,286	57	88
San Benito, California	165,584	176,119	58	29
Polk, Missouri	165,386	111,473	59	48
Sacramento, California	164,604	132,036	60	39
Bucks, Pennsylvania	163,797	93,704	61	57
Stearns, Minnesota	161,844	23,375	62	(1)
Chesterfield, South Carolina	161,170	33,151	63	(1)
Clark, Kentucky	161,103	82,932	64	73
Houston, Minnesota	160,834	86,553	65	67
Olmsted, Minnesota	160,549	48,383	66	(1)
Benton, Arkansas	159,803	54,996	67	(1)
Knox, Ohio	159,682	65,534	68	99
Cass, Minnesota	159,519	68,001	69	97
Ottawa, Michigan	158,853	79,508	70	80
Fillmore, Minnesota	156,767	74,244	71	84
Franklin, Pennsylvania	154,438	95,004	72	56
Placer, California	151,969	116,947	73	44
Marion, Oregon	151,822	289,201	74	11
Worcester, Maryland	148,867	9,950	75	(1)
Yakima, Washington	148,073	171,042	76	33
Berks, Pennsylvania	146,014	99,676	77	53
Bristol, Massachusetts	142,915	47,944	78	(1)
Ripley, Indiana	142,841	13,249	79	(1)
Cottonwood, Minnesota	141,140	62,235	80	(1)
Goodhue, Minnesota	140,654	51,163	81	(1)
Crow Wing, Minnesota	138,975	56,159	82	(1)
Winona, Minnesota	137,659	95,093	83	55
Redwood, Minnesota	137,601	18,711	84	(1)
De Witt, Texas	137,474	109,633	85	50
Marshall, Minnesota	137,158	99,488	86	54
Rusk, Wisconsin	134,882	19,773	87	(1)
Salt Lake, Utah	133,651	70,329	88	90
Roseau, Minnesota	133,253	39,976	89	(1)
Washington, Utah	133,023	185,700	90	28
Dade, Missouri	132,893	13,148	91	(1)
Boulder, Colorado	131,903	122,507	92	42
Jefferson, Colorado	131,045	89,199	93	63
Richland, Wisconsin	130,437	87,475	94	65
Wayne, Iowa	129,889	66,661	95	98
Jefferson, New York	128,604	74,208	96	85
Wabasha, Minnesota	128,455	36,666	97	(1)
Iowa, Iowa	127,331	86,447	98	69
Garrett, Maryland	127,033	51,036	99	(1)
Ida, Iowa	126,610	19,810	100	(1)

[1] Not one of the first 100 counties.

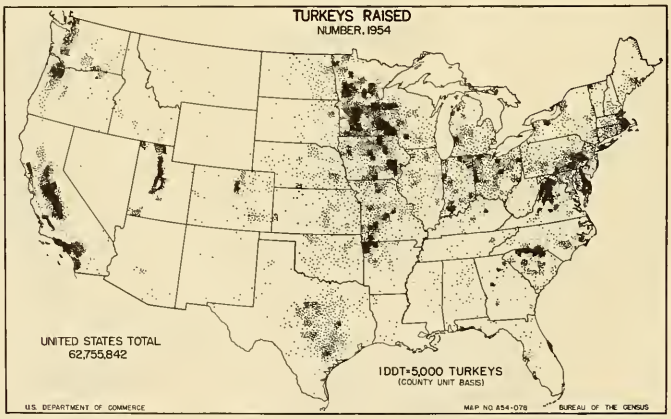

Table 17.—TURKEY HENS KEPT FOR BREEDING—100 LEADING COUNTIES, 1954

County	Number, Oct.-Nov., 1954	Rank, 1954	County	Number, Oct.-Nov., 1954	Rank, 1954	County	Number, Oct.-Nov., 1954	Rank, 1954
United States	2,277,825	xxx	Washington, Iowa	11,250	33	Douglas, Oregon	6,581	67
100 leading counties	1,248,230	xxx	Bosque, Texas	10,724	34	Fillmore, Minnesota	6,545	68
			Allegan, Michigan	10,239	35	Ventura, California	6,343	69
			Mitchell, Iowa	9,650	36	Santa Cruz, California	6,289	70
Rockingham, Virginia	87,393	1						
Riverside, California	48,994	2	York, South Carolina	9,581	37	Goodhue, Minnesota	6,104	71
Tulare, California	43,833	3	McPherson, Kansas	9,551	38	El Dorado, California	6,040	72
Stanislaus, California	42,854	4	Knox, Ohio	9,534	39	Multnomah, Oregon	6,011	73
Merced, California	38,971	5	Lane, Oregon	9,326	40	Laclede, Missouri	5,995	74
Clackamas, Oregon	37,976	6	Bristol, Massachusetts	9,259	41	Erath, Texas	5,942	75
Fresno, California	32,788	7	Stearns, Minnesota	9,196	42	Woods, Oklahoma	5,862	76
Yamhill, Oregon	29,355	8	Dade, Missouri	8,953	43	Muscatine, Iowa	5,708	77
Marion, Oregon	27,394	9	Ellis, Texas	8,829	44	Middlesex, Massachusetts	5,593	78
Polk, Missouri	23,835	10						
			Newberry, South Carolina	8,812	45	Sullivan, Missouri	5,545	79
Becker, Minnesota	23,099	11	Sacramento, California	8,693	46	Antrim, Michigan	5,324	80
Placer, California	21,515	12	Yakima, Washington	8,687	47	Rice, Minnesota	5,316	81
Barron, Wisconsin	21,220	13	Marshall, Minnesota	8,122	48	Putnam, Ohio	5,300	82
Lewis, Washington	20,538	14						
Hardy, West Virginia	20,457	15	Hamilton, Texas	7,861	49	Clark, Ohio	5,224	83
			Blanco, Texas	7,606	50	Umatilla, Oregon	5,150	84
San Diego, California	19,963	16	Clark, Washington	7,571	51	Sampson, North Carolina	5,140	85
Carroll, Arkansas	19,436	17	Los Angeles, California	7,544	52	Robertson, Texas	5,121	86
Madera, California	19,066	18						
Otter Tail, Minnesota	18,516	19	Lucas, Ohio	7,543	53	Lancaster, Pennsylvania	5,112	87
Jefferson, New York	17,031	20	Cumberland, Maine	7,527	54	Crawford, Pennsylvania	5,081	88
			Dodge, Minnesota	7,500	55	Renville, Minnesota	4,937	89
Ottawa, Michigan	16,926	21	Augusta, Virginia	7,396	56	Winona, Minnesota	4,880	90
Kandiyohi, Minnesota	16,708	22						
Clark, Kentucky	16,047	23	Camden, Missouri	7,354	57	Redwood, Minnesota	4,856	91
Coleman, Texas	15,974	24	Kings, California	7,267	58	Pennington, Minnesota	4,802	92
Olmsted, Minnesota	14,617	25	Island, Washington	7,263	59	Mercer, Ohio	4,800	93
Washington, Utah	14,471	26	Houston, Minnesota	6,983	60	De Witt, Texas	4,747	94
Shenandoah, Virginia	14,443	27	Glenn, California	6,857	61	Floyd, Iowa	4,742	95
Linn, Oregon	14,031	28	Berks, Pennsylvania	6,850	62	Talbot, Maryland	4,667	96
Aitkin, Minnesota	13,049	29	Hennepin, Minnesota	6,707	63	Dakota, Minnesota	4,555	97
Sonoma, California	12,880	30	Orange, California	6,680	64	Travis, Texas	4,543	98
Sanpete, Utah	11,450	31	Eastland, Texas	6,667	65	Johnson, Iowa	4,513	99
San Bernardino, California	11,303	32	Union, North Carolina	6,657	66	Monroe, New York	4,490	100

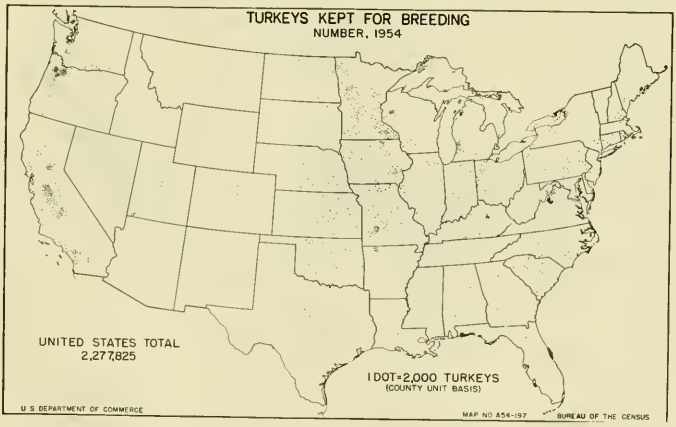

Table 18.—VALUE OF POULTRY AND POULTRY PRODUCTS SOLD—100 LEADING COUNTIES, 1954, WITH COMPARISONS, 1949

County	Sales			
	Dollars		Rank	
	1954	1949	1954	1949
United States	1,918,935,878	1,823,332,120	xxx	xxx
100 leading counties	674,002,802	589,031,731	xxx	xxx
Sussex, Delaware	43,873,113	47,797,677	1	1
Los Angeles, California	26,461,843	24,203,119	2	3
Lancaster, Pennsylvania	20,381,221	16,724,839	3	4
Sonoma, California	19,188,881	26,244,359	4	2
Rockingham, Virginia	18,103,824	12,898,055	5	7
San Bernardino, California	17,574,409	14,362,017	6	6
Monmouth, New Jersey	14,712,952	14,482,942	7	5
Ocean, New Jersey	13,764,124	11,722,902	8	9
Fresno, California	13,280,441	9,923,978	9	11
Orange, California	12,654,248	5,371,297	10	36
Washington, Arkansas	11,803,690	8,508,454	11	16
Benton, Arkansas	11,715,850	9,671,004	12	12
San Diego, California	11,108,820	8,218,046	13	19
Cumberland, New Jersey	11,092,175	9,143,599	14	13
Suffolk, New York	10,627,444	12,022,458	15	8
Stanislaus, California	10,616,856	8,436,309	16	17
Wicomico, Maryland	10,291,739	8,568,225	17	14
Riverside, California	9,874,016	6,311,277	18	30
Windham, Connecticut	9,481,253	8,117,550	19	20
Waldo, Maine	9,469,312	5,038,582	20	39
Hall, Georgia	9,284,873	5,966,828	21	32
Forsyth, Georgia	8,181,101	4,673,586	22	45
Merced, California	8,074,098	7,537,366	23	22
Worcester, Maryland	7,986,641	10,685,897	24	10
Tulare, California	7,901,392	6,725,243	25	26
Scott, Mississippi	7,896,909	1,317,038	26	(1)
Cherokee, Georgia	7,769,965	7,619,148	27	21
New London, Connecticut	7,690,441	6,751,063	28	25
Atlantic, New Jersey	7,468,870	5,418,516	29	35
York, Pennsylvania	7,280,342	8,521,489	30	15
Gonzales, Texas	6,478,630	8,346,680	31	18
Hunterdon, New Jersey	6,475,725	6,622,236	32	28
Middlesex, Massachusetts	6,143,676	7,110,022	33	23
Worcester, Massachusetts	5,842,623	7,093,486	34	24
Sullivan, New York	5,686,773	4,205,288	35	50
Kennebec, Maine	5,631,600	2,330,264	36	(1)
Shelby, Texas	5,544,061	613,097	37	(1)
Hardy, West Virginia	5,458,888	4,405,418	38	47
Rockingham, New Hampshire	5,329,904	4,945,284	39	42
Elkhart, Indiana	5,222,328	4,038,901	40	53
Tolland, Connecticut	5,207,296	4,491,502	41	46
Berks, Pennsylvania	5,077,765	5,440,782	42	34
Lumpkin, Georgia	5,065,826	1,782,760	43	(1)
Santa Clara, California	5,016,647	3,504,049	44	64
Hillsborough, New Hampshire	4,927,713	6,156,111	45	31
Somerset, Maryland	4,839,955	3,952,653	46	55
Bucks, Pennsylvania	4,797,079	6,646,473	47	27
Caroline, Maryland	4,766,871	6,479,048	48	29
Plymouth, Massachusetts	4,729,647	5,628,969	49	33
Bristol, Massachusetts	4,673,089	4,804,250	50	44
Chatham, North Carolina	4,618,594	2,693,289	51	97
Whitfield, Georgia	4,554,748	1,225,520	52	(1)
Clackamas, Oregon	4,554,301	4,937,669	53	43
Hartford, Connecticut	4,501,769	3,391,705	54	68
Allegan, Michigan	4,484,370	3,889,808	55	57
Sacramento, California	4,471,743	5,009,968	56	41
Shenandoah, Virginia	4,345,905	2,795,959	57	94
Pendleton, West Virginia	4,302,795	2,957,167	58	88
Cullman, Alabama	4,253,289	1,200,374	59	(1)
Wilkes, North Carolina	4,107,825	3,352,443	60	71
Gloucester, New Jersey	4,069,501	3,377,105	61	70
Otter Tail, Minnesota	4,066,365	5,190,249	62	38
Augusta, Virginia	4,064,849	2,962,144	63	86
Hampden, Massachusetts	3,940,678	2,024,919	64	(1)
King, Washington	3,874,566	3,665,355	65	61
Kent, Delaware	3,805,016	5,019,074	66	40
Ulster, New York	3,731,981	3,109,831	67	79
Kosciusko, Indiana	3,713,995	4,188,360	68	51
Grant, West Virginia	3,681,014	2,362,018	69	(1)
Cumberland, Maine	3,674,749	3,062,913	70	81
Kandiyohi, Minnesota	3,613,948	2,362,187	71	(1)
Whatcom, Washington	3,613,726	3,927,658	72	56
San Luis Obispo, California	3,563,962	3,521,284	73	62
New Haven, Connecticut	3,530,682	3,477,390	74	66
Walworth, Wisconsin	3,524,751	3,301,271	75	73
Montgomery, Pennsylvania	3,514,078	4,262,465	76	49
Sanpete, Utah	3,466,544	4,301,907	77	48
Pierce, Washington	3,464,648	3,078,746	78	80
Middlesex, New Jersey	3,384,963	3,724,880	79	59
Marshall, Alabama	3,373,636	463,064	80	(1)
Jackson, Georgia	3,345,752	1,654,481	81	(1)
Ottawa, Michigan	3,330,562	2,868,663	82	90
Alameda, California	3,309,471	4,038,337	83	54
San Joaquin, California	3,305,070	3,384,284	84	69
Schuylkill, Pennsylvania	3,271,080	2,629,036	85	100
Knox, Maine	3,267,980	2,979,590	86	84
Northumberland, Pennsylvania	3,244,551	3,001,840	87	83
Salt Lake, Utah	3,231,964	3,210,531	88	37
Yamhill, Oregon	3,217,220	3,013,233	89	82
Adams, Pennsylvania	3,205,148	2,918,995	90	89
Penobscot, Maine	3,203,421	2,001,360	91	(1)
Fulton, Ohio	3,153,396	2,733,554	92	95
Gwinnett, Georgia	3,152,561	1,121,892	93	(1)
Salem, New Jersey	3,134,680	2,966,549	94	85
Nacogdoches, Texas	3,129,933	334,198	95	(1)
Norfolk, Massachusetts	3,115,280	4,184,612	96	52
Lewis, Washington	3,091,339	2,960,726	97	87
Accomack, Virginia	3,083,395	3,860,147	98	58
Stearns, Minnesota	3,068,821	3,410,228	99	67
Chester, Pennsylvania	3,050,044	3,142,617	100	78

[1]Not one of the first 100 counties.

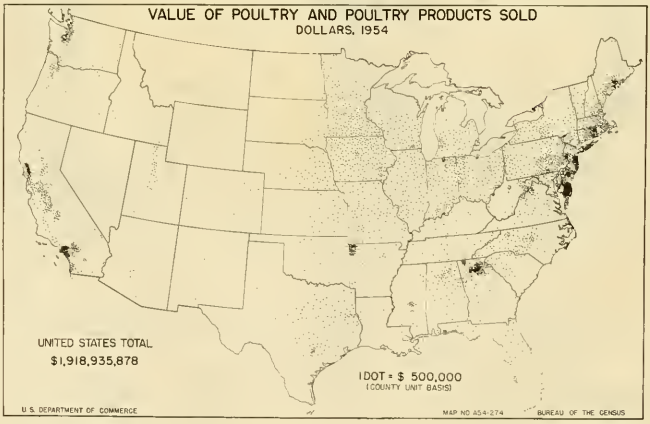

Table 19.—CORN HARVESTED FOR GRAIN—100 LEADING COUNTIES IN ACREAGE, 1954; WITH QUANTITY HARVESTED, 1954, AND WITH COMPARISONS, 1949

County	Acres				Quantity harvested			
	Number		Rank		Bushels		Rank	
	1954	1949	1954	1949	1954	1949	1954	1949
United States	66,792,680	75,132,672	xxx	xxx	2,612,910,791	2,778,190,131	xxx	xxx
100 leading counties	14,138,864	15,687,481	xxx	xxx	714,753,854	694,326,772	xxx	xxx
McLean, Illinois	278,291	324,144	1	1	17,559,360	18,245,991	1	1
La Salle, Illinois	260,232	273,222	2	4	17,103,277	14,862,882	2	2
Livingston, Illinois	250,553	283,167	3	2	14,472,059	14,732,768	3	3
Iroquois, Illinois	238,605	281,504	4	3	13,710,567	13,446,268	4	5
Champaign, Illinois	223,679	254,383	5	5	13,500,579	14,572,193	5	4
Pottawattamie, Iowa	205,280	230,212	6	7	6,906,410	10,527,714	59	8
Kossuth, Iowa	202,794	240,372	7	6	12,490,208	10,275,907	7	9
Bureau, Illinois	191,309	202,613	8	10	12,673,962	12,109,962	6	6
Henry, Illinois	184,597	190,691	9	13	11,475,312	11,298,791	8	7
Custer, Nebraska	182,346	227,819	10	8	3,767,994	5,064,948	(1)	(1)
Plymouth, Iowa	180,423	206,300	11	9	9,163,709	8,956,485	16	15
Charles Mix, South Dakota	173,663	172,382	12	20	5,267,010	3,165,955	(1)	(1)
Saunders, Nebraska	170,133	199,193	13	12	4,667,283	6,603,159	(1)	46
Sioux, Iowa	168,611	185,397	14	14	10,020,013	8,262,228	13	19
Woodbury, Iowa	167,863	200,614	15	11	7,371,172	8,398,002	40	18
Redwood, Minnesota	166,173	181,134	16	16	8,750,304	7,492,873	20	25
Renville, Minnesota	161,778	178,168	17	17	8,260,649	7,831,296	23	22
Lee, Illinois	160,945	164,291	18	27	11,355,951	9,908,850	9	10
Vermilion, Illinois	158,343	181,570	19	15	9,430,603	9,223,216	15	13
Martin, Minnesota	158,260	164,817	20	25	9,797,347	7,491,243	14	26
Kankakee, Illinois	149,938	154,073	21	37	8,918,565	7,651,462	17	23
Cedar, Nebraska	149,929	167,960	22	24	5,609,891	6,140,762	(1)	60
Whiteside, Illinois	149,593	152,336	23	38	10,283,168	9,463,184	12	11
Will, Illinois	148,506	148,417	24	43	8,023,271	6,957,323	28	36
De Kalb, Illinois	147,342	147,266	25	49	11,002,842	9,084,958	10	14
Minnehaha, South Dakota	147,340	169,140	26	22	6,586,115	5,670,901	67	91
Knox, Nebraska	146,914	171,245	27	21	4,822,470	5,413,166	(1)	98
Nobles, Minnesota	146,649	159,679	28	29	8,169,488	6,813,161	24	38
Jackson, Minnesota	145,924	155,732	29	34	8,731,468	6,855,510	21	37
Webster, Iowa	144,759	174,733	30	19	8,133,466	6,510,374	25	52
Buffalo, Nebraska	144,603	169,055	31	23	4,403,745	4,928,760	(1)	(1)
Lancaster, Nebraska	143,163	160,750	32	28	3,739,989	5,231,194	(1)	(1)
Platte, Nebraska	143,002	164,768	33	26	3,791,480	5,341,649	(1)	(1)
Ogle, Illinois	142,345	134,076	34	75	10,364,319	8,132,539	11	20
Hutchinson, South Dakota	141,424	133,246	35	77	5,955,196	2,972,404	88	(1)
Sangamon, Illinois	140,568	158,478	36	31	4,858,031	8,628,561	(1)	17
Clinton, Iowa	139,402	140,694	37	62	8,912,706	8,842,529	18	16
Benton, Iowa	139,385	146,395	38	53	8,798,371	7,967,227	19	21
Antelope, Nebraska	138,632	157,905	39	32	4,060,649	4,144,505	(1)	(1)
Harrison, Iowa	138,003	175,671	40	18	5,904,285	7,588,726	92	24
Cage, Nebraska	137,728	146,045	41	54	3,957,547	4,961,119	(1)	(1)
Faribault, Minnesota	136,407	141,421	42	60	8,315,281	6,631,672	22	44
Lyon, Minnesota	136,336	144,218	43	56	6,393,382	6,402,436	78	54
Logan, Illinois	133,604	146,679	44	52	7,533,735	9,240,412	36	12
Yellow Medicine, Minnesota	133,543	151,076	45	39	6,494,138	6,643,699	71	43
Hamilton, Iowa	132,677	154,948	46	35	7,068,497	6,227,396	52	57
York, Nebraska	132,405	156,494	47	33	4,486,284	5,645,253	(1)	94
Dawson, Nebraska	131,975	138,165	48	69	5,808,711	5,812,797	97	81
Crawford, Iowa	131,873	147,034	49	51	7,036,106	6,125,442	53	63
Jasper, Iowa	131,090	148,229	50	44	7,491,289	7,297,250	37	30

See footnote at end of table.

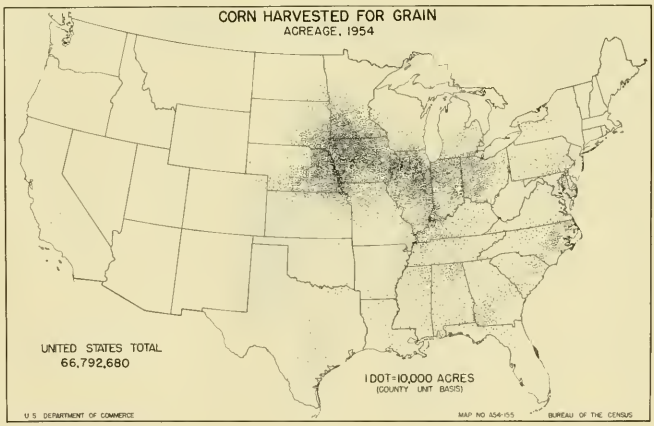

Table 19.—CORN HARVESTED FOR GRAIN—100 LEADING COUNTIES IN ACREAGE, 1954; WITH QUANTITY HARVESTED, 1954, AND WITH COMPARISONS, 1949—Continued

County	Acres				Quantity harvested			
	Number		Rank		Bushels		Rank	
	1954	1949	1954	1949	1954	1949	1954	1949
Cuming, Nebraska	130,156	147,709	51	46	4,816,033	6,018,710	(1)	67
Franklin, Iowa	129,362	139,068	52	67	7,968,670	6,233,345	29	56
Greene, Iowa	129,088	154,371	53	36	6,419,432	6,198,146	74	58
Story, Iowa	128,778	147,676	54	47	6,900,106	6,737,421	60	40
Otoe, Nebraska	128,769	133,926	55	76	3,786,721	4,734,353	(1)	(1)
Tama, Iowa	128,693	136,170	56	70	8,067,325	7,144,354	26	31
Murray, Minnesota	127,820	142,598	57	57	6,133,256	6,088,931	86	64
Wright, Iowa	126,804	147,614	58	48	7,736,987	5,918,428	33	76
Cass, Nebraska	125,843	141,706	59	59	3,136,010	4,868,326	(1)	(1)
Madison, Nebraska	125,755	141,190	60	61	3,746,497	4,079,904	(1)	(1)
Butler, Nebraska	125,490	148,982	61	42	3,730,355	4,845,368	(1)	(1)
Blue Earth, Minnesota	125,201	128,393	62	87	7,787,885	6,015,422	31	68
Knox, Illinois	124,598	132,826	63	78	7,749,579	7,000,931	32	34
Lyon, Iowa	124,099	139,278	64	66	6,979,028	6,271,554	55	55
Monona, Iowa	124,026	159,303	65	30	5,290,667	6,600,944	(1)	47
Turner, South Dakota	123,783	131,427	66	80	5,729,349	3,875,059	100	(1)
Linn, Iowa	123,727	124,490	67	94	7,714,827	6,630,548	34	45
Pocahontas, Iowa	123,279	150,359	68	41	7,094,955	6,578,638	50	48
Christian, Illinois	122,315	124,631	69	93	3,284,390	6,972,925	(1)	35
Shelby, Iowa	122,149	141,808	70	58	6,135,109	6,547,998	85	51
Boone, Nebraska	122,061	147,798	71	45	2,880,400	3,663,055	(1)	(1)
Lincoln, South Dakota	121,626	135,803	72	72	5,456,015	4,735,532	(1)	(1)
Palo Alto, Iowa	120,937	139,979	73	64	7,335,565	5,990,646	41	72
Calhoun, Iowa	120,578	144,812	74	55	6,600,239	5,728,198	66	86
Carroll, Iowa	120,415	139,847	75	65	6,295,906	6,168,796	81	59
Buena Vista, Iowa	119,816	138,207	76	68	7,427,819	6,042,052	38	66
Boone, Iowa	119,297	135,971	77	71	6,473,847	5,994,236	73	70
Dodge, Nebraska	119,142	147,221	78	50	3,718,929	6,049,193	(1)	65
Sac, Iowa	118,922	130,166	79	85	7,126,732	5,942,567	47	75
Fremont, Iowa	118,320	135,173	80	73	4,059,327	5,250,237	(1)	(1)
Butler, Iowa	118,182	121,534	81	100	7,106,544	5,297,012	49	(1)
Hardin, Iowa	118,102	130,701	82	82	6,929,328	5,918,076	58	77
Freeborn, Minnesota	118,018	110,261	83	(1)	6,962,723	5,309,934	57	(1)
Nodaway, Missouri	117,813	118,133	84	(1)	3,867,930	4,233,705	(1)	(1)
Fulton, Illinois	117,577	123,814	85	96	6,966,354	6,558,962	56	49
Cedar, Iowa	117,229	116,770	86	(1)	8,067,275	7,488,601	27	27
Tazewell, Illinois	116,264	128,470	87	86	7,245,177	7,364,399	43	28
Cerro Gordo, Iowa	116,176	124,362	88	95	7,111,062	5,383,012	48	99
Lac qui Parle, Minnesota	115,634	131,196	89	81	5,213,677	5,332,450	(1)	(1)
Burt, Nebraska	115,594	130,350	90	83	4,772,340	5,280,013	(1)	(1)
Dane, Wisconsin	114,788	111,980	91	(1)	7,859,904	7,141,372	30	32
O'Brien, Iowa	114,768	130,246	92	84	7,563,247	5,747,446	35	85
Atchison, Missouri	114,505	121,992	93	97	4,292,263	4,373,675	(1)	(1)
Dallas, Iowa	114,333	140,096	94	63	5,228,054	6,662,574	(1)	41
Seward, Nebraska	114,332	150,776	95	40	3,378,866	5,702,456	(1)	88
Cottonwood, Minnesota	114,173	127,512	96	88	6,231,622	5,696,808	84	89
Mower, Minnesota	113,626	108,681	97	(1)	5,849,081	4,949,027	95	(1)
Hancock, Iowa	113,508	134,798	98	74	7,206,066	5,826,119	45	80
Clay, Iowa	112,355	132,420	99	79	7,033,744	5,993,387	54	71
Macon, Illinois	112,140	126,966	100	91	4,886,383	7,348,775	(1)	29

[1]Not one of the first 100 counties.

Table 20.—SORGHUM FOR ALL PURPOSES, EXCEPT FOR SIRUP—100 LEADING COUNTIES IN ACREAGE, 1954, WITH COMPARISONS, 1949

County	Acres		Rank	
	1954	1949	1954	1949
United States	17,565,624	10,069,390	xxx	xxx
100 leading counties	10,313,390	5,441,138	xxx	xxx
Hale, Texas	233,541	141,407	1	5
Terry, Texas	230,773	168,132	2	2
Lubbock, Texas	228,160	92,227	3	16
Dawson, Texas	225,145	77,580	4	23
Lynn, Texas	206,919	121,691	5	10
Lamb, Texas	203,125	130,317	6	7
Finney, Kansas	200,917	48,089	7	46
Hockley, Texas	198,273	95,269	8	15
Texas, Oklahoma	197,238	67,901	9	31
Nueces, Texas	195,779	139,363	10	6
Parmer, Texas	194,929	154,824	11	4
Castro, Texas	187,012	119,418	12	12
Stevens, Kansas	183,515	123,829	13	9
Deaf Smith, Texas	179,245	88,136	14	18
Swisher, Texas	165,018	114,714	15	13
Curry, New Mexico	155,447	164,881	16	3
Beaver, Oklahoma	143,592	52,933	17	37
Dallam, Texas	138,554	119,527	18	11
Morton, Kansas	133,751	77,941	19	22
Ness, Kansas	133,574	29,020	20	91
Baca, Colorado	131,980	88,735	21	17
Ochiltree, Texas	130,089	9,731	22	(1)
Hamilton, Kansas	127,288	54,670	23	35
San Patricio, Texas	125,107	71,263	24	29
Floyd, Texas	123,333	77,199	25	24
Scott, Kansas	122,828	34,966	26	70
Cimarron, Oklahoma	119,975	99,497	27	14
Grant, Kansas	117,910	49,307	28	44
Crosby, Texas	114,716	51,669	29	39
Bailey, Texas	113,843	130,152	30	8
Reno, Kansas	113,631	46,986	31	49
Stanton, Kansas	111,445	29,094	32	90
Gaines, Texas	109,289	60,636	33	32
Gray, Kansas	105,196	19,990	34	(1)
Kiowa, Colorado	104,248	74,383	35	27
Ford, Kansas	103,738	22,103	36	(1)
Prowers, Colorado	100,502	80,234	37	20
Randall, Texas	97,880	42,113	38	53
Gove, Kansas	95,725	32,824	39	75
Sherman, Texas	93,444	19,962	40	(1)
Carson, Texas	93,096	19,489	41	(1)
Greeley, Kansas	90,595	56,549	42	34
Williamson, Texas	90,245	43,997	43	52
Hansford, Texas	89,989	10,281	44	(1)
Trego, Kansas	89,507	25,778	45	(1)
Cochran, Texas	89,502	53,787	46	36
Kearny, Kansas	87,434	39,144	47	59
Hodgeman, Kansas	85,981	18,727	48	(1)
Thomas, Kansas	85,037	36,231	49	65
Haskell, Texas	83,364	38,453	50	60
Runnels, Texas	83,074	76,541	51	26
Martin, Texas	81,928	24,755	52	(1)
Jones, Texas	81,631	78,639	53	21
Hartley, Texas	81,513	39,659	54	58
Logan, Kansas	81,397	30,471	55	85
Barton, Kansas	79,033	19,275	56	(1)
Yuma, Colorado	78,620	52,009	57	38
Haskell, Kansas	77,707	12,056	58	(1)
Seward, Kansas	77,351	41,437	59	55
Stafford, Kansas	77,243	22,138	60	(1)
Yoakum, Texas	76,570	48,501	61	45
Rush, Kansas	76,552	15,253	62	(1)
Graham, Kansas	76,048	28,772	63	94
Rooks, Kansas	76,045	32,102	64	80
Roosevelt, New Mexico	75,009	174,065	65	1
Pawnee, Kansas	74,863	18,780	66	(1)
Ellis, Kansas	74,350	29,004	67	92
Sherman, Kansas	74,266	57,417	68	33
Rice, Kansas	73,269	30,542	69	83
Howard, Texas	70,678	20,251	70	(1)
Maricopa, Arizona	70,063	44,810	71	50
Osborne, Kansas	69,475	35,481	72	68
Sheridan, Kansas	69,298	19,138	73	(1)
Cheyenne, Kansas	68,646	35,938	74	66
Wheeler, Texas	67,468	80,241	75	19
Lane, Kansas	66,862	14,195	76	(1)
Caddo, Oklahoma	66,396	51,510	77	40
Pratt, Kansas	66,374	29,626	78	88
Marion, Kansas	66,323	29,771	79	87
Hidalgo, Texas	65,526	12,954	80	(1)
Moore, Texas	65,217	10,138	81	(1)
Jewell, Kansas	64,353	19,381	82	(1)
Butler, Kansas	63,559	44,086	83	51
Cameron, Texas	62,921	6,305	84	(1)
Wichita, Kansas	62,909	35,603	85	67
Rawlins, Kansas	62,602	18,155	86	(1)
Quay, New Mexico	62,296	76,587	87	25
Tom Green, Texas	62,076	39,932	88	57
Hall, Texas	61,992	24,931	89	(1)
Kingman, Kansas	61,048	29,254	90	89
Edwards, Kansas	60,311	21,061	91	(1)
Russell, Kansas	60,129	27,983	92	96
Kit Carson, Colorado	59,872	68,974	93	30
Willacy, Texas	59,794	14,509	94	(1)
Scurry, Texas	58,338	37,828	95	61
Collingsworth, Texas	57,736	51,103	96	41
Woodward, Oklahoma	57,673	37,741	97	62
Jim Wells, Texas	57,496	47,022	98	48
Barber, Kansas	54,055	32,622	99	77
Smith, Kansas	54,011	27,443	100	98

[1]Not one of the first 100 counties.

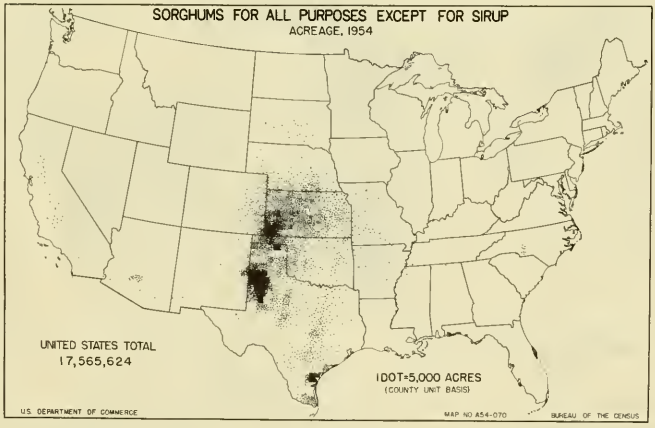

Table 21.—ALL WHEAT THRESHED OR COMBINED—100 LEADING COUNTIES IN ACREAGE, 1954; WITH QUANTITY HARVESTED, 1954, AND WITH COMPARISONS, 1949

County	Acres				Quantity harvested			
	Number		Rank		Bushels		Rank	
	1954	1949	1954	1949	1954	1949	1954	1949
United States	51,361,684	71,163,061	xxx	xxx	908,927,557	1,006,559,285	xxx	xxx
100 leading counties	19,250,916	25,092,435	xxx	xxx	291,381,121	308,757,164	xxx	xxx
Chouteau, Montana	365,542	412,361	1	3	10,035,489	5,858,150	3	7
Whitman, Washington	358,102	463,084	2	2	15,824,313	12,631,423	1	1
Hill, Montana	352,846	343,319	3	15	7,102,204	1,984,579	5	(1)
Lincoln, Washington	313,456	398,237	4	4	10,963,241	9,952,670	2	2
Reno, Kansas	293,579	391,015	5	5	5,663,485	3,564,903	9	30
Adams, Washington	292,508	374,153	6	7	7,366,827	7,993,584	4	3
Sumner, Kansas	283,424	372,153	7	8	6,096,660	4,489,105	7	16
Garfield, Oklahoma	277,708	366,168	8	9	5,571,132	5,181,189	10	9
Ford, Kansas	273,577	320,176	9	20	2,427,379	3,237,156	65	39
Williams, North Dakota	270,385	350,133	10	13	2,477,396	3,544,688	59	32
Texas, Oklahoma	270,171	554,659	11	1	2,127,438	7,469,233	82	4
McLean, North Dakota	267,604	379,257	12	6	2,070,903	4,015,110	84	20
Grant, Oklahoma	267,563	355,152	13	11	5,488,876	5,332,051	11	8
Ward, North Dakota	263,655	352,203	14	12	2,475,662	4,916,439	61	11
Bottineau, North Dakota	262,844	329,053	15	17	2,437,880	4,166,161	64	18
Barton, Kansas	256,360	322,064	16	19	4,770,867	3,437,947	12	35
Roosevelt, Montana	251,940	266,195	17	37	2,610,714	2,019,393	51	(1)
Stutsman, North Dakota	245,429	346,277	18	14	2,217,301	2,483,930	73	77
Spink, South Dakota	236,828	332,389	19	16	2,766,413	2,737,771	45	61
Valley, Montana	235,613	247,297	20	47	2,710,325	1,581,855	48	(1)
Cavalier, North Dakota	234,314	276,717	21	30	1,434,626	3,796,801	(1)	25
Sheridan, Montana	229,376	281,368	22	24	2,446,581	2,031,469	63	(1)
Beaver, Oklahoma	219,428	360,384	23	10	1,442,946	4,776,348	(1)	12
Walsh, North Dakota	214,875	260,866	24	38	2,741,373	3,953,998	46	22
McPherson, Kansas	210,452	283,445	25	23	4,394,154	2,735,541	14	62
Mountrail, North Dakota	208,882	284,328	26	22	1,648,641	3,391,231	(1)	36
Alfalfa, Oklahoma	208,622	278,264	27	27	3,204,365	3,896,048	28	24
Cheyenne, Nebraska	206,600	229,790	28	59	4,278,476	4,639,379	16	14
Umatilla, Oregon	205,588	270,223	29	34	6,094,243	6,016,908	8	6
Cass, North Dakota	205,116	322,990	30	18	3,085,186	4,509,877	31	15
Benson, North Dakota	204,292	266,296	31	36	1,005,863	2,218,144	(1)	97
Pawnee, Kansas	204,123	277,968	32	28	3,461,287	2,830,124	26	52
Daniels, Montana	202,092	217,548	33	69	2,127,767	1,171,302	81	(1)
Kingfisher, Oklahoma	201,883	281,011	34	25	3,618,441	3,914,454	24	23
McHenry, North Dakota	198,409	251,541	(1)	44	1,350,334	2,785,250	(1)	56
Hettinger, North Dakota	197,725	194,259	36	89	1,558,117	1,384,959	(1)	(1)
Washington, Colorado	197,722	156,623	37	(1)	2,059,784	2,317,675	89	89
Thomas, Kansas	196,190	206,368	38	77	2,806,372	2,509,280	41	75
Harper, Kansas	193,796	268,576	39	35	3,150,585	3,139,017	29	41
Towner, North Dakota	193,720	244,955	40	48	793,779	2,822,859	(1)	54
Liberty, Montana	193,125	214,310	41	72	4,064,931	1,967,334	17	(1)
Walla Walla, Washington	191,533	233,486	42	57	7,041,716	6,077,732	6	5
Barnes, North Dakota	188,025	271,290	43	33	2,148,416	2,576,657	79	70
Grand Forks, North Dakota	186,954	260,581	44	39	2,766,711	3,608,271	44	29
Woods, Oklahoma	185,489	230,947	45	58	1,998,635	3,092,965	92	43
Wells, North Dakota	182,677	274,626	46	32	1,007,248	2,400,523	(1)	82
Kay, Oklahoma	181,454	235,228	47	55	4,416,987	3,276,748	13	38
Sedgwick, Kansas	180,352	243,737	48	49	3,710,658	2,448,613	22	79
Stafford, Kansas	180,031	213,297	49	73	3,067,535	1,831,978	32	(1)
Douglas, Washington	178,302	222,907	50	64	4,016,396	3,716,647	18	26

See footnote at end of table.

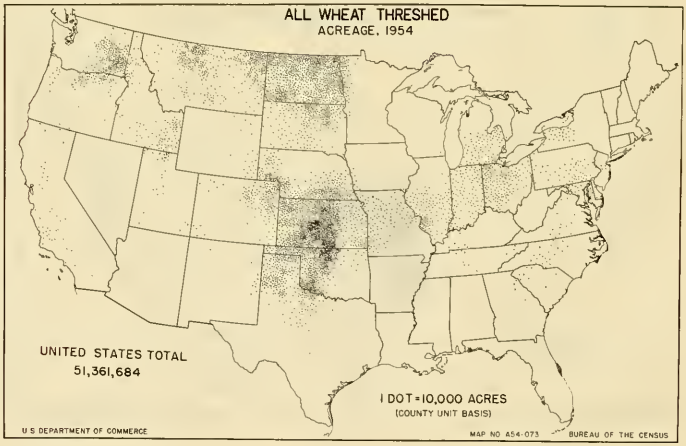

Table 21.—ALL WHEAT THRESHED OR COMBINED—100 LEADING COUNTIES IN ACREAGE, 1954; WITH QUANTITY HARVESTED, 1954, AND WITH COMPARISONS, 1949—Continued

County	Acres				Quantity harvested			
	Number		Rank		Bushels		Rank	
	1954	1949	1954	1949	1954	1949	1954	1949
Rush, Kansas	178,276	256,916	51	41	2,936,233	2,593,534	36	69
Kingman, Kansas	177,506	223,737	52	62	2,807,905	2,115,264	39	(1)
Ramsey, North Dakota	177,442	276,518	53	31	670,624	3,004,643	(1)	48
Brown, South Dakota	177,420	255,570	54	42	1,963,682	2,153,025	94	(1)
Howe, Oklahoma	176,898	248,622	55	46	2,931,861	2,386,750	37	83
Kit Carson, Colorado	176,786	217,172	56	70	904,963	2,824,359	(1)	53
Divide, North Dakota	176,252	241,386	57	52	1,684,812	2,715,380	(1)	63
Pratt, Kansas	174,428	236,199	58	54	2,866,045	2,223,744	38	96
Pembina, North Dakota	174,398	219,747	59	67	2,776,906	3,538,346	43	33
Tillman, Oklahoma	169,862	241,483	60	51	2,419,824	2,650,211	67	65
Fergus, Montana	168,052	225,753	61	61	3,956,778	3,985,434	19	21
Mitchell, Kansas	167,434	235,102	62	56	3,468,233	2,047,534	25	(1)
Teton, Montana	166,181	202,779	63	81	3,875,097	3,670,414	21	27
Pondera, Montana	165,856	186,380	64	91	3,627,634	3,649,163	23	28
McCone, Montana	165,762	170,233	65	(1)	1,846,654	1,257,856	(1)	(1)
Rice, Kansas	165,571	202,760	66	82	3,146,627	1,798,810	30	(1)
Stark, North Dakota	164,851	209,172	67	76	1,351,408	1,692,646	(1)	(1)
Ness, Kansas	164,136	226,013	68	60	2,211,275	2,003,856	74	(1)
Washita, Oklahoma	163,686	218,726	69	68	2,806,426	2,565,683	40	71
Morton, North Dakota	162,594	212,750	70	74	1,299,685	1,771,780	(1)	(1)
Custer, Oklahoma	159,506	223,284	71	63	1,821,665	2,094,151	(1)	(1)
Meade, Kansas	158,703	206,086	72	78	1,300,270	2,761,526	(1)	59
Pierce, North Dakota	158,013	209,311	73	75	658,775	1,996,702	(1)	(1)
Blaine, Oklahoma	151,142	199,874	74	85	2,037,765	2,988,864	91	49
McKenzie, North Dakota	150,946	194,654	75	88	1,510,453	1,833,321	(1)	(1)
Toole, Montana	147,911	145,243	76	(1)	2,591,265	2,016,503	52	(1)
Grant, Washington	147,806	164,275	77	(1)	3,244,511	3,018,724	27	(1)
Adams, North Dakota	145,165	177,833	78	(1)	819,285	1,287,342	(1)	(1)
Deaf Smith, Texas	144,670	259,742	79	40	1,508,499	3,004,921	(1)	47
Richland, Montana	144,616	158,705	80	(1)	1,422,673	1,130,717	(1)	(1)
Cascade, Montana	143,614	153,559	81	(1)	3,926,977	2,844,703	20	51
Perkins, South Dakota	140,429	152,320	82	(1)	1,266,692	772,074	(1)	(1)
Sherman, Kansas	139,839	183,177	83	95	1,473,904	2,074,881	(1)	(1)
Dickinson, Kansas	139,093	199,329	84	86	2,723,906	2,016,757	47	(1)
Emmons, North Dakota	138,941	248,734	85	45	1,112,388	1,744,528	(1)	(1)
Major, Oklahoma	138,315	177,497	86	(1)	2,109,335	2,375,529	83	84
Gray, Kansas	138,127	239,015	87	53	1,074,300	2,610,908	(1)	68
Canadian, Oklahoma	137,038	185,860	88	92	2,783,729	2,367,540	42	85
Floyd, Texas	135,496	195,976	89	87	1,278,033	2,821,350	(1)	55
La Moure, North Dakota	134,935	180,832	90	98	1,092,114	981,510	(1)	(1)
Polk, Minnesota	134,437	201,878	91	83	2,044,143	2,757,755	89	60
Perkins, Nebraska	134,050	161,092	92	(1)	2,291,478	2,163,040	70	(1)
Dawson, Montana	133,771	142,761	93	(1)	1,345,750	869,763	(1)	(1)
Yuma, Colorado	133,288	134,803	94	(1)	1,616,292	1,815,405	(1)	(1)
Edwards, Kansas	132,584	200,918	95	84	1,972,256	1,794,969	93	(1)
Grant, North Dakota	132,394	138,135	96	(1)	1,009,717	911,908	(1)	(1)
Ochiltree, Texas	132,000	297,469	97	21	984,098	5,027,909	(1)	10
Randall, Texas	131,591	215,780	98	71	1,408,490	3,513,496	(1)	34
Burke, North Dakota	129,432	174,703	99	(1)	1,213,279	2,635,184	(1)	67
Rooks, Kansas	129,392	173,498	100	(1)	2,039,749	1,441,683	90	(1)

[1]Not one of the first 100 counties.

Table 22.—OATS THRESHED OR COMBINED—100 LEADING COUNTIES IN ACREAGE, 1954; WITH QUANTITY HARVESTED, 1954, AND WITH COMPARISONS, 1949

County	Acres				Quantity harvested			
	Number		Rank		Bushels		Rank	
	1954	1949	1954	1949	1954	1949	1954	1949
United States	37,920,704	35,344,016	xxx	xxx	1,314,141,960	1,136,642,012	xxx	xxx
100 leading counties	9,650,505	8,932,979	xxx	xxx	323,543,285	297,726,354	xxx	xxx
Otter Tail, Minnesota	198,264	177,670	1	1	5,741,056	5,131,208	2	7
Stearns, Minnesota	183,890	162,956	2	2	6,050,855	6,049,721	1	4
Brown, South Dakota	151,860	118,949	3	12	4,379,285	2,382,716	13	(1)
Hutchinson, South Dakota	148,751	98,845	4	31	4,009,901	1,685,073	20	(1)
Minnehaha, South Dakota	144,698	134,431	5	7	4,629,008	3,842,234	9	24
McLean, Illinois	135,553	147,464	6	5	5,680,317	6,221,151	3	3
Beadle, South Dakota	134,989	87,274	7	50	3,470,790	1,434,025	34	(1)
Kossuth, Iowa	133,905	147,500	8	4	4,448,977	5,901,744	11	6
La Salle, Illinois	131,262	147,282	9	6	5,191,059	6,393,978	7	2
Plymouth, Iowa	129,513	129,878	10	8	4,451,655	4,425,506	10	14
Livingston, Illinois	128,744	159,324	11	3	4,123,195	6,456,353	19	1
Sioux, Iowa	128,557	127,026	12	9	4,949,577	4,767,632	8	10
Brookings, South Dakota	126,886	122,089	13	11	3,666,505	3,674,420	27	31
Polk, Minnesota	121,195	98,941	14	30	3,867,030	2,971,819	22	72
Turner, South Dakota	120,985	118,795	15	13	3,370,004	3,050,148	41	64
Kingsbury, South Dakota	118,417	90,756	16	42	3,331,999	2,287,590	43	(1)
Cedar, Nebraska	113,167	107,911	17	17	3,162,351	2,687,668	54	96
Spink, South Dakota	112,886	71,061	18	97	3,192,634	1,260,238	50	(1)
Knox, Nebraska	110,257	106,162	19	18	2,877,223	1,878,481	79	(1)
Dane, Wisconsin	110,167	113,787	20	14	5,507,933	5,950,830	5	5
Richland, North Dakota	108,327	110,649	21	15	3,399,599	2,833,456	36	81
McCook, South Dakota	108,006	91,864	22	41	2,758,582	1,979,358	94	(1)
Nobles, Minnesota	106,510	101,747	23	22	3,510,024	3,365,377	33	43
Lincoln, South Dakota	106,051	108,144	24	16	3,394,782	3,404,769	38	40
Pottawattamie, Iowa	104,845	100,306	25	26	3,790,814	2,623,824	24	(1)
Charles Mix, South Dakota	104,772	35,656	26	(1)	2,629,432	530,761	(1)	(1)
Roberts, South Dakota	102,805	85,925	27	51	3,373,176	2,037,338	39	(1)
Dodge, Wisconsin	102,263	97,954	28	32	5,659,323	5,105,035	4	8
Lake, South Dakota	101,796	87,416	29	49	3,078,287	2,355,151	62	(1)
Murray, Minnesota	100,527	85,761	30	52	3,200,587	3,133,279	48	56
Lyon, Iowa	100,191	103,703	31	20	3,664,144	3,561,210	28	34
Jackson, Minnesota	99,942	90,414	32	44	3,174,401	3,755,218	52	26
Iroquois, Illinois	99,575	122,902	33	10	3,618,688	4,595,613	30	11
Lyon, Minnesota	99,031	71,375	34	93	3,293,533	2,709,236	44	95
Woodbury, Iowa	98,868	100,373	35	25	2,947,614	3,041,536	71	66
Crawford, Iowa	96,850	100,911	36	23	2,924,286	3,017,875	75	67
Renville, Minnesota	96,667	102,383	37	21	3,927,987	3,708,067	21	27
Stutsman, North Dakota	95,697	59,911	38	(1)	2,226,690	942,485	(1)	(1)
Norman, Minnesota	95,515	88,669	39	46	2,833,215	2,556,557	85	(1)
Redwood, Minnesota	95,508	96,537	40	34	3,668,978	3,489,678	26	37
Hand, South Dakota	94,501	71,552	41	89	2,390,526	1,069,951	(1)	(1)
Marathon, Wisconsin	94,494	91,940	42	40	4,397,877	3,318,715	12	47
Bureau, Illinois	94,330	99,225	43	28	4,303,488	4,881,525	15	9
Cass, North Dakota	94,225	99,858	44	29	3,257,441	2,573,547	46	(1)
Moody, South Dakota	94,048	80,168	45	65	2,982,582	2,210,599	69	(1)
Ogle, Illinois	93,640	100,843	46	24	4,356,768	4,257,985	14	18
Henry, Illinois	92,012	96,211	47	35	4,289,267	4,526,547	16	13
Fond du Lac, Wisconsin	91,694	82,715	48	60	5,279,972	4,266,890	6	17
Shelby, Iowa	91,014	96,111	49	36	3,643,979	3,082,876	29	59
Clark, South Dakota	90,786	81,907	50	61	2,396,620	1,802,968	(1)	(1)

See footnote at end of table.

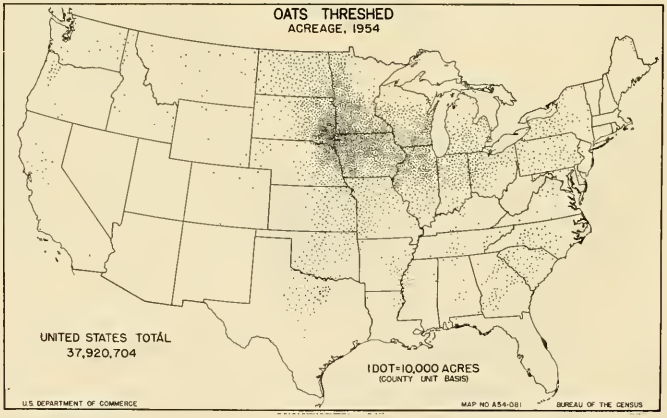

Table 22.—OATS THRESHED OR COMBINED—100 LEADING COUNTIES IN ACREAGE, 1954; WITH QUANTITY HARVESTED, 1954, AND WITH COMPARISONS, 1949—Continued

County	Acres				Quantity harvested			
	Number		Rank		Bushels		Rank	
	1954	1949	1954	1949	1954	1949	1954	1949
Swift, Minnesota	90,611	93,844	51	39	2,792,843	2,938,882	89	75
Kandiyohi, Minnesota	90,395	82,737	52	59	3,087,042	2,960,147	61	73
Clay, Minnesota	89,169	84,540	53	56	2,817,653	2,549,163	87	(1)
Edmunds, South Dakota	88,714	57,060	54	(1)	1,814,153	767,522	(1)	(1)
Webster, Iowa	88,310	104,105	55	19	3,172,191	4,271,869	53	16
Bon Homme, South Dakota	87,983	64,527	56	(1)	1,971,497	1,189,695	(1)	(1)
Martin, Minnesota	87,536	100,132	57	27	2,998,885	4,098,298	67	20
Lee, Illinois	87,044	94,816	58	38	4,148,359	4,346,410	17	15
Pope, Minnesota	86,480	73,249	59	85	2,304,470	2,036,042	(1)	(1)
Benton, Iowa	85,968	85,409	60	53	3,573,094	3,755,311	31	25
Yellow Medicine, Minnesota	85,736	78,687	61	68	2,859,916	2,815,375	82	84
Mower, Minnesota	85,292	80,822	62	63	3,195,271	3,541,824	49	35
Buena Vista, Iowa	83,386	84,702	63	55	2,909,611	3,486,509	77	38
De Kalb, Illinois	81,917	90,351	64	45	4,140,907	4,575,905	18	12
Palo Alto, Iowa	81,837	90,422	65	43	2,645,988	3,648,681	(1)	32
Grant, Wisconsin	81,773	78,971	66	67	3,370,529	3,864,178	40	23
Pocahontas, Iowa	81,544	84,353	67	57	2,513,653	3,507,917	(1)	36
Hamlin, South Dakota	80,388	67,607	68	(1)	2,283,455	2,001,629	(1)	(1)
Marshall, Minnesota	79,969	63,558	69	(1)	2,296,619	1,681,215	(1)	(1)
Platte, Nebraska	79,799	60,543	70	(1)	2,396,406	1,192,364	(1)	(1)
Miner, South Dakota	79,764	51,583	71	(1)	2,253,370	1,139,752	(1)	(1)
Will, Illinois	79,479	97,881	72	33	2,483,057	4,186,338	(1)	19
Goodhue, Minnesota	79,021	71,222	73	95	3,107,702	2,769,155	59	88
Sac, Iowa	78,518	81,451	74	62	2,871,051	3,272,664	81	52
Hamilton, Iowa	78,431	88,644	75	47	3,041,581	3,679,311	64	30
Cottonwood, Minnesota	78,341	70,693	76	99	2,758,885	2,654,037	93	(1)
Becker, Minnesota	78,328	62,048	77	(1)	2,081,739	1,772,163	(1)	(1)
O'Brien, Iowa	78,224	76,017	78	77	3,333,897	3,304,386	42	48
Carroll, Iowa	78,106	79,865	79	66	3,141,923	3,045,473	57	65
Stevens, Minnesota	77,861	72,732	80	87	2,429,816	2,163,509	(1)	(1)
Deuel, South Dakota	77,546	68,809	81	(1)	1,939,490	2,093,212	(1)	(1)
Day, South Dakota	77,543	56,753	82	(1)	2,112,225	951,059	(1)	(1)
Rock, Minnesota	77,426	73,652	83	83	2,680,594	2,110,843	98	(1)
Tama, Iowa	77,273	75,892	84	78	3,274,539	3,175,086	45	54
Dickey, North Dakota	77,051	63,383	85	(1)	1,625,331	880,292	(1)	(1)
Pipestone, Minnesota	76,957	64,932	86	(1)	2,444,936	1,788,637	(1)	(1)
Todd, Minnesota	76,634	74,347	87	82	2,359,520	2,680,536	(1)	97
Cherokee, Iowa	76,225	76,873	88	73	2,946,612	2,951,244	72	74
Douglas, Minnesota	76,191	59,904	89	(1)	2,597,993	2,148,131	(1)	(1)
Barnes, North Dakota	76,165	63,757	90	(1)	2,050,077	1,037,874	(1)	(1)
Fillmore, Minnesota	76,120	84,913	91	54	2,900,168	3,443,231	78	39
Clay, Iowa	76,117	77,080	92	72	2,773,984	3,330,626	91	46
Fayette, Iowa	75,874	84,103	93	58	2,849,670	3,691,145	83	28
Franklin, Iowa	75,523	76,561	94	75	3,102,265	3,388,557	60	41
La Moure, North Dakota	75,515	53,238	95	(1)	1,645,900	725,944	(1)	(1)
Cuming, Nebraska	75,034	71,431	96	91	2,541,889	2,218,247	(1)	(1)
Gregory, South Dakota	74,942	50,844	97	(1)	1,934,905	658,331	(1)	(1)
Yankton, South Dakota	74,833	74,566	98	81	1,923,486	1,778,888	(1)	(1)
Douglas, South Dakota	74,756	31,746	99	(1)	2,135,526	515,788	(1)	(1)
Grant, Minnesota	74,420	66,393	100	(1)	2,434,596	1,752,998	(1)	(1)

[1]Not one of first 100 counties.

Table 23.—BARLEY THRESHED OR COMBINED—100 LEADING COUNTIES IN ACREAGE, 1954, WITH QUANTITY HARVESTED, 1954, AND WITH COMPARISONS, 1949

County	Acres				Quantity harvested			
	Number		Rank		Bushels		Rank	
	1954	1949	1954	1949	1954	1949	1954	1949
United States	12,555,936	9,180,102	xxx	xxx	354,716,322	220,962,526	xxx	xxx
100 leading counties	7,216,820	4,091,846	xxx	xxx	211,623,491	101,851,131	xxx	xxx
Fresno, California	234,672	143,062	1	3	13,373,471	6,036,846	1	2
Polk, Minnesota	209,625	113,669	2	6	5,547,996	2,366,722	5	10
Kings, California	209,472	143,216	3	2	10,968,638	6,662,248	2	1
Cass, North Dakota	189,553	135,344	4	4	5,354,725	2,656,630	6	8
Cavalier, North Dakota	167,715	120,269	5	5	3,748,224	1,548,688	13	18
Walsh, North Dakota	160,289	101,272	6	8	4,170,373	1,965,933	9	13
Pembina, North Dakota	144,714	88,623	7	10	3,825,716	1,916,500	11	14
Whitman, Washington	140,665	37,287	8	53	6,763,318	996,248	4	42
Barnes, North Dakota	135,750	63,097	9	21	2,806,944	642,309	20	64
Marshall, Minnesota	133,170	65,109	10	19	3,458,095	1,339,177	14	28
Grand Forks, North Dakota	129,232	75,530	11	16	3,362,315	1,421,767	15	24
Maricopa, Arizona	120,795	74,452	12	17	6,911,377	4,241,871	3	5
Chouteau, Montana	120,058	37,819	13	52	3,975,347	675,645	10	59
Ramsey, North Dakota	114,799	79,246	14	13	2,198,262	862,356	29	47
Yolo, California	109,705	112,938	15	7	4,680,546	4,274,781	7	4
Hill, Montana	100,719	15,349	16	(1)	2,894,995	136,470	19	(1)
Kittson, Minnesota	100,564	55,531	17	23	2,570,383	1,403,343	24	25
Bottineau, North Dakota	92,358	28,978	18	74	1,919,625	494,946	38	91
Traill, North Dakota	91,222	62,002	19	22	2,715,114	1,206,357	21	34
Towner, North Dakota	90,508	51,051	20	29	1,546,434	597,525	53	72
Stutsman, North Dakota	88,190	43,457	21	39	1,733,649	416,798	44	(1)
Wells, North Dakota	87,785	39,387	22	47	1,698,791	503,142	45	86
Benson, North Dakota	86,823	30,744	23	70	1,540,341	335,976	54	(1)
Colusa, California	86,562	93,839	24	9	3,215,619	2,920,496	16	7
Pinal, Arizona	86,361	27,102	25	80	4,434,435	1,110,606	8	38
Pondera, Montana	84,577	36,623	26	55	2,601,877	984,982	23	43
Roseau, Minnesota	84,174	33,893	27	63	1,689,236	775,058	47	52
Norman, Minnesota	82,476	52,170	28	27	2,217,108	1,135,983	28	36
Kern, California	82,384	17,550	29	(1)	2,694,148	496,479	22	90
Richland, North Dakota	82,190	47,852	30	34	2,038,028	964,562	35	45
Imperial, California	80,848	54,442	31	25	3,759,896	2,416,225	12	9
Steele, North Dakota	79,320	49,420	32	31	2,028,827	757,091	36	53
Riverside, California	78,932	64,283	33	20	2,122,213	1,318,267	33	29
La Moure, North Dakota	78,350	39,185	34	48	1,291,639	307,740	62	(1)
San Luis Obispo, California	77,287	42,887	35	42	2,171,563	1,075,779	31	40
Nelson, North Dakota	76,824	39,557	36	46	1,521,015	501,358	55	87
Madera, California	75,297	76,887	37	14	1,926,119	1,384,452	37	26
Ward, North Dakota	74,651	27,876	38	78	1,691,052	554,053	46	81
Glenn, California	74,603	76,190	39	15	2,432,710	2,168,017	25	11
Lincoln, Washington	74,506	2,108	40	(1)	3,033,034	47,307	17	(1)
Clay, Minnesota	74,076	49,543	41	30	2,174,878	1,111,017	30	37
Monterey, California	72,968	52,073	42	28	2,256,985	1,516,921	26	20
Toole, Montana	72,726	21,393	43	(1)	1,830,368	455,837	40	98
Dickey, North Dakota	67,697	44,698	44	36	1,047,610	378,422	79	(1)
San Joaquin, California	67,255	80,941	45	12	2,943,885	3,527,585	18	6
Williams, North Dakota	66,932	16,521	46	(1)	1,122,353	202,691	74	(1)
Adams, Washington	65,363	496	47	(1)	1,898,101	9,184	39	(1)
Umatilla, Oregon	65,171	7,855	48	(1)	2,125,475	221,310	32	(1)
Divide, North Dakota	61,513	20,529	49	(1)	1,376,739	269,273	58	(1)
Weld, Colorado	61,409	144,127	50	1	1,014,029	4,909,457	82	3

See footnote at end of table.

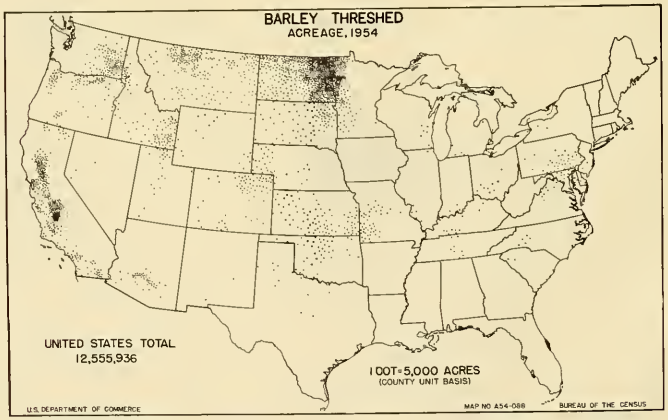

Table 23.—BARLEY THRESHED OR COMBINED—100 LEADING COUNTIES IN ACREAGE, 1954; WITH QUANTITY HARVESTED, 1954, AND WITH COMPARISONS, 1949—Continued

County	Acres				Quantity harvested			
	Number		Rank		Bushels		Rank	
	1954	1949	1954	1949	1954	1949	1954	1949
Caribou, Idaho	59,571	48,097	51	33	1,814,741	1,558,825	41	17
Teton, Montana	57,080	19,823	52	(1)	1,593,678	455,072	51	100
Rolette, North Dakota	57,057	21,993	53	(1)	752,258	253,360	(1)	(1)
Sheridan, Montana	56,242	9,382	54	(1)	946,068	72,427	88	(1)
Walla Walla, Washington	55,520	4,672	55	(1)	2,245,417	160,339	27	(1)
Wilkin, Minnesota	55,279	35,462	56	59	1,353,727	655,297	60	63
Klamath, Oregon	54,353	52,604	57	26	2,096,927	1,835,936	34	15
Griggs, North Dakota	52,990	33,943	58	62	1,112,385	476,285	75	95
Burke, North Dakota	52,873	28,952	59	76	1,079,138	580,023	77	75
McLean, North Dakota	52,186	14,803	60	(1)	985,511	227,637	85	(1)
Pierce, North Dakota	52,106	15,976	61	(1)	698,210	233,528	(1)	(1)
Valley, Montana	52,061	12,506	62	(1)	751,530	121,933	(1)	(1)
Merced, California	51,515	44,450	63	37	1,755,144	1,250,650	43	33
Tulare, California	49,717	24,563	64	95	1,646,621	618,142	50	67
Glacier, Montana	48,305	20,544	65	(1)	880,574	404,267	92	(1)
Grant, Minnesota	46,468	36,632	66	54	1,156,243	705,088	72	58
Renville, North Dakota	46,324	16,463	67	(1)	1,109,245	342,738	76	(1)
Ransom, North Dakota	46,208	23,617	68	100	701,257	285,922	(1)	(1)
Foster, North Dakota	45,671	18,863	69	(1)	915,242	223,057	90	(1)
Fergus, Montana	44,222	29,725	70	73	1,160,208	733,029	71	57
Morrow, Oregon	44,045	811	71	(1)	1,281,722	19,857	64	(1)
Solano, California	43,429	43,577	72	38	1,688,727	1,540,856	48	19
Sargent, North Dakota	41,879	17,324	73	(1)	725,293	238,124	(1)	(1)
Stanislaus, California	41,451	43,280	74	40	1,379,044	1,262,873	57	32
Idaho, Idaho	41,355	24,983	75	91	1,520,094	670,188	56	60
Brown, South Dakota	39,976	54,455	76	24	796,863	658,969	100	62
Douglas, Washington	39,896	712	77	(1)	1,057,596	9,744	78	(1)
Liberty, Montana	39,351	4,503	78	(1)	1,221,194	52,448	68	(1)
Lewis, Idaho	39,121	27,032	79	81	1,583,592	780,272	52	51
Butte, California	39,084	32,856	80	66	1,374,394	1,002,648	59	41
Modoc, California	38,790	36,542	81	57	1,780,973	1,697,888	42	16
McHenry, North Dakota	38,419	14,025	82	(1)	625,442	227,050	(1)	(1)
Cascade, Montana	36,460	14,147	83	(1)	1,019,305	309,082	81	(1)
Blaine, Montana	35,867	11,989	84	(1)	855,608	206,223	94	(1)
Spokane, Washington	35,414	11,348	85	(1)	1,283,429	207,295	63	(1)
Roosevelt, Montana	34,863	4,659	86	(1)	442,464	41,531	(1)	(1)
Logan, Colorado	34,748	45,147	87	35	569,945	1,312,235	(1)	30
Daniels, Montana	34,523	12,269	88	(1)	523,632	92,930	(1)	(1)
Power, Idaho	34,192	3,893	89	(1)	706,447	92,023	(1)	(1)
Sherman, Oregon	33,988	2,515	90	(1)	1,268,913	54,705	65	(1)
San Diego, California	33,892	27,016	91	82	758,900	580,642	(1)	74
Mountrail, North Dakota	33,492	7,272	92	(1)	574,808	113,253	(1)	(1)
Otter Tail, Minnesota	33,254	38,021	93	51	829,968	811,952	97	50
Sacramento, California	33,229	41,224	94	43	1,681,173	1,991,5 7	49	12
Clark, South Dakota	32,710	36,348	95	58	557,852	496,649	(1)	89
Kidder, North Dakota	31,586	15,978	96	(1)	467,360	163,385	(1)	(1)
Nez Perce, Idaho	31,269	15,566	97	(1)	1,186,762	403,618	69	(1)
Latah, Idaho	31,098	15,588	98	(1)	1,264,415	408,902	66	(1)
Sheridan, North Dakota	30,550	16,800	99	(1)	461,811	240,369	(1)	(1)
Gallatin, Montana	30,326	21,424	100	(1)	957,020	747,868	87	55

[1]Not one of the first 100 counties.

Table 24.—RICE THRESHED OR COMBINED—50 LEADING COUNTIES IN ACREAGE, WITH QUANTITY HARVESTED, 1954, AND WITH COMPARISONS, 1949

County	Acres				Quantity harvested			
	Number		Rank		Bushels		Rank	
	1954	1949	1954	1949	1954	1949	1954	1949
United States	2,498,109	1,819,092	xxx	xxx	145,075,509	89,431,985	xxx	xxx
50 leading counties	2,278,843	1,709,338	xxx	xxx	132,991,472	84,861,584	xxx	xxx
Vermilion, Louisiana	151,955	127,363	1	1	8,449,434	5,343,055	1	1
Jefferson Davis, Louisiana	120,568	112,995	2	2	7,139,758	5,091,293	2	2
Acadia, Louisiana	119,120	106,333	3	3	6,973,520	4,799,077	3	4
Arkansas, Arkansas	103,693	91,968	4	4	6,827,730	4,402,237	4	6
Brazoria, Texas	94,163	76,770	5	5	5,208,728	2,950,855	6	8
Colusa, California	85,588	59,789	6	10	5,266,376	3,864,482	5	7
Calcasieu, Louisiana	84,559	70,166	7	6	3,835,771	2,495,578	12	13
Jefferson, Texas	79,777	63,891	8	8	4,429,681	2,933,802	8	10
Butte, California	74,316	56,363	9	13	4,081,602	4,519,076	9	5
Sutter, California	72,938	61,334	10	9	4,572,613	4,816,964	7	3
Chambers, Texas	64,678	68,275	11	7	3,554,986	2,384,384	16	14
Lonoke, Arkansas	61,307	42,807	12	17	3,657,191	2,115,417	13	17
Harris, Texas	60,273	36,839	13	22	3,866,252	1,803,586	11	22
Poinsett, Arkansas	59,555	44,579	14	16	3,978,726	2,110,663	10	18
Cross, Arkansas	58,857	37,890	15	19	3,511,346	1,829,869	17	21
Wharton, Texas	57,922	57,689	16	12	3,567,211	2,698,870	15	11
Colorado, Texas	56,691	40,395	17	18	3,580,333	1,887,275	14	20
Prairie, Arkansas	56,545	46,945	18	15	3,418,597	2,143,814	18	16
Glenn, California	55,304	34,712	19	23	3,358,927	2,338,113	19	15
Evangeline, Louisiana	54,924	49,881	20	14	2,875,590	2,023,272	21	19
Matagorda, Texas	49,547	58,550	21	11	3,278,459	2,947,475	20	9
Yolo, California	44,364	37,693	22	20	2,529,627	2,577,260	22	12
Liberty, Texas	40,714	37,067	23	21	2,431,739	1,538,586	24	23
Fresno, California	38,904	14,495	24	33	2,453,233	1,303,580	23	25
Allen, Louisiana	32,669	24,777	25	24	1,678,169	999,940	30	27
Bolivar, Mississippi	31,685	(NA)	26	(NA)	1,819,344	(NA)	26	(NA)
St. Francis, Arkansas	31,576	10,659	27	36	1,817,583	435,971	27	38
Woodruff, Arkansas	31,121	20,008	28	28	1,801,162	1,077,534	28	26
Jackson, Arkansas	30,505	20,501	29	27	1,732,423	952,834	29	29
Craighead, Arkansas	28,694	18,282	30	30	1,860,560	889,031	25	30
Jefferson, Arkansas	26,930	8,074	31	40	1,439,425	384,923	32	42
Fort Bend, Texas	23,775	23,949	32	25	1,424,092	1,506,596	33	24
Jackson, Texas	23,388	18,678	33	29	1,527,134	999,124	31	28
St. Landry, Louisiana	22,660	17,468	34	31	1,248,834	674,492	34	32
Desha, Arkansas	20,174	7,997	35	41	1,108,131	371,760	36	44
Monroe, Arkansas	19,961	11,947	36	34	1,132,255	573,147	35	35
Cameron, Louisiana	18,662	14,975	37	32	971,792	578,365	39	34
Merced, California	17,302	6,849	38	45	978,691	403,207	38	41
Yuba, California	16,800	7,503	39	42	773,600	498,391	45	37
Chicot, Arkansas	16,465	5,695	40	50	1,005,791	315,109	37	46
Lincoln, Arkansas	16,144	5,276	41	(1)	726,463	226,506	44	50
San Joaquin, California	15,626	6,608	42	47	943,080	425,300	41	40
Lee, Arkansas	15,428	6,234	43	49	953,930	312,970	40	47
Sacramento, California	14,492	9,332	44	39	825,142	720,987	42	31
Crittenden, Arkansas	13,634	690	45	(1)	795,630	41,000	43	(1)
Lafayette, Louisiana	13,518	7,104	46	44	768,074	300,316	47	49
Washington, Mississippi	13,430	(NA)	47	(NA)	722,528	(NA)	48	(NA)
Clay, Arkansas	12,610	6,372	48	48	638,716	309,280	49	48
Waller, Texas	11,900	11,900	49	35	771,869	643,316	46	33
Placer, California	11,432	3,171	50	(1)	622,664	140,942	50	(1)

NA Not available. [1]Not one of the first 50 counties.

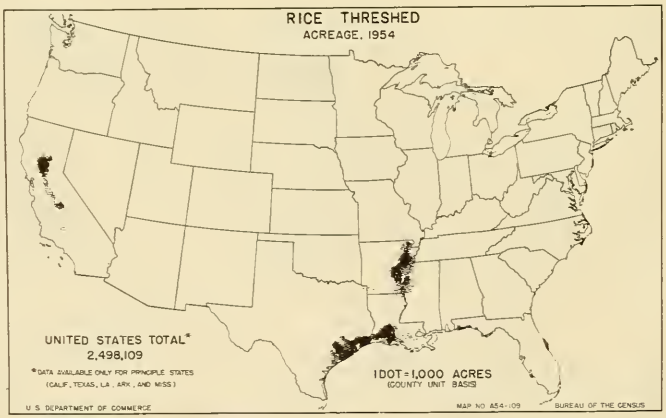

Table 25.—FLAX THRESHED OR COMBINED—100 LEADING COUNTIES IN ACREAGE, WITH QUANTITY HARVESTED, 1954, AND WITH COMPARISONS, 1949

County	Acres				Quantity harvested			
	Number		Rank		Bushels		Rank	
	1954	1949	1954	1949	1954	1949	1954	1949
United States	5,178,643	4,812,695	xxx	xxx	35,495,137	40,189,048	xxx	xxx
100 leading counties	4,877,862	3,824,342	xxx	xxx	33,364,785	30,729,928	xxx	xxx
Cass, North Dakota	159,823	73,136	1	12	1,415,665	766,165	1	3
McLean, North Dakota	155,675	77,424	2	9	826,544	462,205	9	22
Ward, North Dakota	153,744	99,315	3	4	1,052,563	745,439	3	5
Emmons, North Dakota	150,734	39,444	4	38	987,796	282,164	5	47
Richland, North Dakota	137,351	112,024	5	2	989,243	1,047,640	4	2
Bottineau, North Dakota	121,397	80,314	6	6	926,458	556,997	6	12
McIntosh, North Dakota	113,624	37,486	7	43	552,800	220,016	15	59
Day, South Dakota	102,987	71,768	8	13	523,254	416,308	19	31
McHenry, North Dakota	99,838	77,273	9	10	580,563	490,271	11	19
Grand Forks, North Dakota	99,349	86,384	10	5	883,392	685,939	7	7
Stutsman, North Dakota	96,682	54,706	11	26	577,436	333,251	12	37
Barnes, North Dakota	88,219	42,827	12	34	546,943	318,390	16	40
Traill, North Dakota	88,218	55,490	13	24	855,831	570,483	8	11
Roberts, South Dakota	83,239	79,853	14	7	556,961	516,118	14	16
Wells, North Dakota	82,287	31,893	15	54	568,725	208,463	13	63
Renville, North Dakota	78,714	58,706	16	22	618,892	441,037	10	26
Logan, North Dakota	77,621	28,333	17	59	538,080	178,537	17	76
Brown, South Dakota	74,655	32,363	18	52	377,322	203,663	31	66
Codington, South Dakota	71,298	62,621	19	18	466,544	422,695	22	29
Burleigh, North Dakota	70,521	20,811	20	78	458,409	117,137	23	99
Pierce, North Dakota	68,857	54,770	21	25	332,425	321,498	38	39
Mountrail, North Dakota	64,150	42,938	22	33	275,243	239,437	49	53
Dickey, North Dakota	61,971	38,442	23	39	301,867	210,051	45	61
Traverse, Minnesota	60,953	64,039	24	16	536,122	522,134	18	15
Grant, South Dakota	57,044	62,086	25	19	392,776	455,732	26	23
Sheridan, North Dakota	56,950	24,483	26	70	280,605	159,885	48	81
LaMoure, North Dakota	56,922	30,055	27	55	305,570	164,693	44	79
Wilkin, Minnesota	55,924	61,665	28	20	378,868	524,619	29	14
Hettinger, North Dakota	55,527	16,031	29	94	230,487	54,474	57	(1)
Steele, North Dakota	54,483	41,821	30	35	439,941	345,029	24	36
Roseau, Minnesota	54,003	101,191	31	3	348,078	764,159	36	4
McPherson, South Dakota	53,303	16,864	32	90	182,568	74,629	66	(1)
Burke, North Dakota	53,003	37,247	33	44	366,054	245,894	32	52
Polk, Minnesota	52,402	77,001	34	11	392,226	507,420	27	17
Nelson, North Dakota	52,075	37,067	35	45	378,838	234,400	30	50
Corson, South Dakota	51,706	13,589	36	(1)	221,344	38,098	59	(1)
Walsh, North Dakota	51,169	54,120	37	27	518,643	445,605	20	25
Marshall, South Dakota	50,800	27,798	38	60	297,256	204,330	47	65
Lac qui Parle, Minnesota	49,304	65,635	39	14	477,448	697,405	21	6
Deuel, South Dakota	48,275	48,684	40	29	403,451	419,016	25	30
Marshall, Minnesota	48,159	64,767	41	15	388,405	378,768	28	34
Benson, North Dakota	47,206	26,561	42	62	298,539	128,902	46	92
Clay, Minnesota	46,287	44,932	43	32	356,224	425,952	35	28
Morton, North Dakota	44,958	17,389	44	86	212,944	89,156	62	(1)
Hamlin, South Dakota	43,666	28,362	45	58	311,304	236,118	41	55
Griggs, North Dakota	43,657	26,025	46	64	307,447	189,937	42	72
Foster, North Dakota	41,287	21,493	47	76	273,193	141,304	51	86
Kidder, North Dakota	40,538	18,490	48	84	218,999	117,214	60	98
Karnes, Texas	40,120	78,937	49	8	162,543	468,991	73	21
Yellow Medicine, Minnesota	37,742	59,762	50	21	346,239	642,123	37	9

See footnote at end of table.

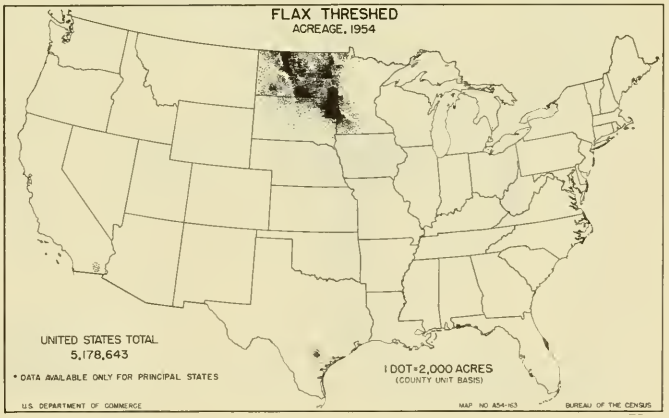

Table 25.—FLAX THRESHED OR COMBINED—100 LEADING COUNTIES IN ACREAGE, WITH QUANTITY HARVESTED, 1954, AND WITH COMPARISONS, 1949—Continued

County	Acres				Quantity harvested			
	Number		Rank		Bushels		Rank	
	1954	1949	1954	1949	1954	1949	1954	1949
Big Stone, Minnesota	36,438	50,418	51	28	327,296	329,022	39	38
Lyon, Minnesota	36,307	63,791	52	17	358,630	663,003	34	8
Pembina, North Dakota	36,222	35,617	53	48	360,055	294,441	33	44
Sargent, North Dakota	35,033	21,554	54	75	164,700	141,130	72	87
Clark, South Dakota	34,610	25,971	55	65	213,366	169,756	61	78
Grant, North Dakota	34,426	11,113	56	(1)	138,571	51,530	77	(1)
Williams, North Dakota	34,212	7,800	57	(1)	156,669	29,360	74	(1)
Stark, North Dakota	33,859	12,444	58	(1)	112,423	49,618	85	(1)
Imperial, California	33,434	117,901	59	1	1,099,740	2,937,904	2	1
Lincoln, Minnesota	33,342	39,936	60	37	321,621	369,261	40	35
Campbell, South Dakota	32,744	10,920	61	(1)	141,264	45,311	75	(1)
Norman, Minnesota	32,679	38,042	62	41	262,814	276,227	53	48
Pennington, Minnesota	32,653	45,963	63	31	228,160	182,750	58	75
Grant, Minnesota	32,051	35,244	64	49	271,339	306,012	52	42
Divide, North Dakota	31,399	11,749	65	(1)	233,350	52,062	56	(1)
Redwood, Minnesota	31,175	56,245	66	23	305,744	606,684	43	10
Ramsey, North Dakota	29,341	20,648	67	79	189,987	109,572	64	(1)
McKenzie, North Dakota	28,574	12,448	68	(1)	114,899	49,218	84	(1)
Kittson, Minnesota	28,394	36,431	69	46	242,923	317,417	54	41
Brookings, South Dakota	28,065	27,145	70	61	274,025	219,380	50	60
Edmunds, South Dakota	27,044	13,128	71	(1)	78,688	42,715	95	(1)
Ransom, North Dakota	26,523	14,198	72	(1)	116,486	92,650	83	(1)
Cavalier, North Dakota	25,929	25,006	73	67	189,203	158,186	65	83
Stevens, Minnesota	25,800	28,802	74	57	239,365	236,796	55	54
Adams, North Dakota	25,390	12,996	75	(1)	89,202	54,940	91	(1)
Perkins, South Dakota	23,609	9,551	76	(1)	93,929	22,392	89	(1)
Otter Tail, Minnesota	23,166	22,628	77	74	175,530	197,019	69	69
Mercer, North Dakota	23,018	11,109	78	(1)	89,024	72,786	92	(1)
Eddy, North Dakota	22,916	16,479	79	91	138,251	102,557	78	(1)
Renville, Minnesota	21,712	40,109	80	36	210,173	430,138	63	24
Sioux, North Dakota	20,777	5,767	81	(1)	93,670	19,151	90	(1)
Bowman, North Dakota	20,736	16,982	82	87	60,949	36,407	(1)	(1)
Dunn, North Dakota	20,523	8,355	83	(1)	52,077	36,618	(1)	(1)
Towner, North Dakota	20,292	24,648	84	69	123,728	133,275	81	90
Pope, Minnesota	20,039	35,164	85	51	168,056	250,015	71	51
Swift, Minnesota	18,485	31,961	86	53	177,831	282,368	68	45
Walworth, South Dakota	18,377	5,791	87	(1)	76,910	23,390	97	(1)
Cottonwood, Minnesota	17,481	48,081	88	30	172,710	527,640	70	13
Slope, North Dakota	17,454	11,281	89	(1)	46,505	37,075	(1)	(1)
Murray, Minnesota	17,415	38,187	90	40	181,582	437,875	67	27
Oliver, North Dakota	17,039	6,480	91	(1)	101,151	44,284	88	(1)
Spink, South Dakota	16,754	10,762	92	(1)	87,652	43,973	93	(1)
Red Lake, Minnesota	14,792	26,057	93	63	111,235	132,776	87	91
Noble, Minnesota	13,823	35,196	*94	50	138,752	397,607	76	32
Kingsbury, South Dakota	13,823	14,567		99	125,624	126,859	80	93
Becker, Minnesota	13,243	23,781	96	72	73,243	202,352	(1)	67
Chippewa, Minnesota	12,639	23,744	97	73	118,845	271,089	82	49
Jackson, Minnesota	12,227	37,536	98	42	111,355	470,137	86	20
Pipestone, Minnesota	12,010	16,923	99	88	128,677	170,716	79	77
Dewey, South Dakota	11,451	3,278	100	(1)	37,738	6,593	(1)	(1)

*Counties equal in rank. [1]Not one of the first 100 counties.

Table 26.—SOYBEANS FOR ALL PURPOSES—100 LEADING COUNTIES IN ACREAGE, 1954, WITH COMPARISONS, 1949

County	Acres		Rank	
	1954	1949	1954	1949
United States	18,242,940	12,265,557	xxx	xxx
100 leading counties	6,907,890	4,566,965	xxx	xxx
Mississippi, Arkansas	183,564	85,326	1	8
Champaign, Illinois	156,042	121,423	2	1
Renville, Minnesota	135,924	57,295	3	22
Vermilion, Illinois	130,916	111,471	4	2
Iroquois, Illinois	130,143	99,978	5	3
Sangamon, Illinois	119,288	95,603	6	4
Christian, Illinois	117,536	94,821	7	5
Pemiscot, Missouri	114,352	52,186	8	33
New Madrid, Missouri	112,520	86,358	9	7
Blue Earth, Minnesota	103,064	56,210	10	26
Macon, Illinois	96,050	72,799	11	14
Redwood, Minnesota	93,057	31,959	12	86
Livingston, Illinois	90,375	53,034	13	31
Macoupin, Illinois	90,026	89,183	14	6
McLean, Illinois	89,976	63,299	15	17
Edgar, Illinois	88,615	75,300	16	13
Audrain, Missouri	88,521	50,844	17	35
Shelby, Illinois	87,255	76,759	18	12
Stoddard, Missouri	85,963	80,313	19	9
Faribault, Minnesota	85,566	52,729	20	32
Poinsett, Arkansas	84,464	17,185	21	(1)
Dunklin, Missouri	83,177	68,313	22	15
Kossuth, Iowa	83,101	57,190	23	23
Craighead, Arkansas	81,255	39,495	24	58
Montgomery, Illinois	80,961	77,533	25	11
Sunflower, Mississippi	77,119	27,932	26	(1)
Piatt, Illinois	76,525	61,987	27	19
Jackson, Arkansas	75,687	11,227	28	(1)
Fayette, Illinois	75,467	79,202	29	10
Logan, Illinois	75,349	55,764	30	29
Webster, Iowa	74,836	39,679	31	57
Douglas, Illinois	74,484	62,206	32	18
Crittenden, Arkansas	73,583	26,059	33	(1)
Lac qui Parle, Minnesota	71,396	23,765	34	(1)
Kankakee, Illinois	70,427	53,716	35	30
Washington, Illinois	68,774	35,286	36	72
Coles, Illinois	68,281	55,782	37	28
Leflore, Mississippi	67,568	36,259	38	67
Chippewa, Minnesota	66,381	26,216	39	(1)
Clay, Arkansas	65,418	47,917	40	41
Madison, Illinois	64,189	46,200	41	45
Morgan, Illinois	63,912	52,111	42	34
Wood, Ohio	63,696	50,693	43	37
Hancock, Illinois	63,363	46,980	44	42
Bolivar, Mississippi	63,335	34,292	45	74
Jasper, Illinois	63,210	67,272	46	16
Calhoun, Iowa	63,170	44,500	47	47
Brown, Minnesota	62,412	26,740	48	(1)
Jasper, Indiana	62,064	46,071	49	46
Baldwin, Alabama	61,591	38,931	50	60
Cottonwood, Minnesota	61,555	26,152	51	(1)
White, Indiana	61,363	43,619	52	48
Swift, Minnesota	61,362	23,504	53	(1)
Paulding, Ohio	61,043	49,274	54	38
Mower, Minnesota	60,464	50,735	55	36
Yellow Medicine, Minnesota	59,143	12,372	56	(1)
Mississippi, Missouri	58,799	61,112	57	20
Sussex, Delaware	58,267	40,626	58	43
Benton, Indiana	57,837	41,370	59	54
Monona, Iowa	57,065	12,113	60	(1)
St. Clair, Illinois	56,569	35,560	61	70
Clark, Illinois	55,843	49,157	62	39
Van Wert, Ohio	55,224	43,221	63	52
Martin, Minnesota	55,182	31,039	64	91
La Salle, Illinois	54,704	38,168	65	62
Greene, Iowa	54,231	33,205	66	79
Moultrie, Illinois	53,890	43,354	67	50
Pocahontas, Iowa	53,781	38,416	68	61
Adams, Illinois	53,244	33,590	69	76
Effingham, Illinois	53,104	56,849	70	24
Dyer, Tennessee	53,098	30,906	71	93
Will, Illinois	52,847	40,309	72	56
Monroe, Missouri	52,528	23,163	73	(1)
De Witt, Illinois	51,807	43,452	74	49
Jackson, Minnesota	51,675	26,808	75	(1)
Obion, Tennessee	51,511	55,936	76	27
Tazewell, Illinois	51,364	36,251	77	68
Mason, Illinois	50,123	25,678	78	(1)
Washington, Mississippi	49,454	19,018	79	(1)
Sibley, Minnesota	48,997	16,964	80	(1)
Freeborn, Minnesota	48,996	39,288	81	59
Henry, Ohio	48,925	27,274	82	(1)
O'Brien, Iowa	48,608	32,788	83	83
Greene, Arkansas	48,572	35,342	84	71
Pulaski, Indiana	47,683	33,685	85	75
Newton, Indiana	47,420	33,526	86	77
Scott, Missouri	46,651	48,673	87	40
Allen, Indiana	46,234	33,176	88	80
Marion, Illinois	46,143	58,032	89	21
Wright, Iowa	45,959	29,477	90	98
Lawrence, Arkansas	45,420	12,792	91	(1)
Putnam, Ohio	45,293	30,391	92	96
Kandiyohi, Minnesota	45,046	16,061	93	(1)
Arkansas, Arkansas	44,982	30,923	94	92
Pike, Illinois	44,774	27,826	95	(1)
Palo Alto, Iowa	44,663	23,771	96	(1)
Chariton, Missouri	44,568	18,816	97	(1)
Tippecanoe, Indiana	44,398	34,563	98	73
Fulton, Illinois	44,350	32,936	99	81
Nicollet, Minnesota	44,244	16,251	100	(1)

[1] Not one of the first 100 counties.

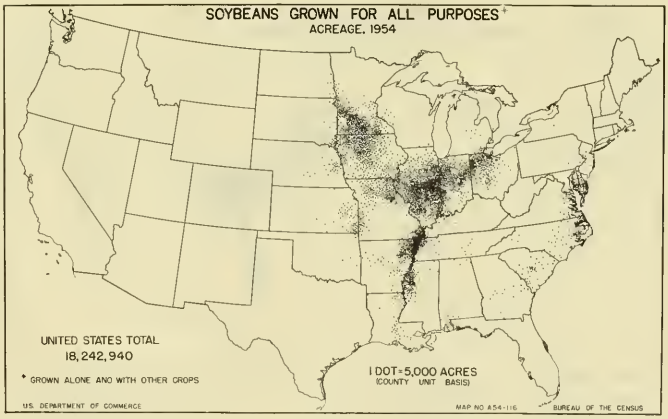

Table 27.—SOYBEANS HARVESTED FOR BEANS—100 LEADING COUNTIES, 1954, WITH COMPARISONS, 1949

County	Quantity harvested (Bushels) 1954	1949	Rank 1954	1949
United States	323,965,464	212,439,834	xxx	xxx
100 leading counties	148,161,263	96,598,648	xxx	xxx
Champaign, Illinois	4,409,248	3,192,854	1	1
Iroquois, Illinois	3,580,137	2,511,064	2	4
Vermilion, Illinois	3,477,544	2,631,724	3	2
Renville, Minnesota	2,949,832	975,075	4	40
Blue Earth, Minnesota	2,793,936	1,225,453	5	24
McLean, Illinois	2,726,928	1,769,209	6	11
Mississippi, Arkansas	2,590,100	1,825,363	7	10
Sangamon, Illinois	2,583,530	2,628,497	8	3
Livingston, Illinois	2,561,338	1,481,458	9	17
Faribault, Minnesota	2,348,038	1,166,801	10	29
Edgar, Illinois	2,276,478	1,960,264	11	8
Macon, Illinois	2,273,737	2,010,462	12	7
Christian, Illinois	2,271,381	2,423,203	13	5
Kossuth, Iowa	2,252,132	1,227,129	14	23
Piatt, Illinois	2,193,545	1,719,380	15	12
Webster Iowa	2,093,826	861,469	16	50
Redwood, Minnesota	2,075,000	482,420	17	(1)
Logan, Illinois	2,003,528	1,597,795	18	15
Kankakee, Illinois	1,963,890	1,319,952	19	22
Douglas, Illinois	1,960,010	1,654,790	20	13
Wood, Ohio	1,761,331	1,160,745	21	30
Calhoun, Iowa	1,692,629	1,062,369	22	35
La Salle, Illinois	1,691,075	1,099,394	23	32
Jasper, Indiana	1,654,357	937,756	24	43
Hancock, Illinois	1,643,664	1,190,939	25	28
Benton, Indiana	1,584,423	1,036,471	26	37
White, Indiana	1,579,686	945,545	27	42
Pemiscot, Missouri	1,571,819	1,202,198	28	27
De Witt, Illinois	1,510,536	1,220,315	29	25
Brown, Minnesota	1,475,307	468,048	30	(1)
O'Brien, Iowa	1,457,589	743,951	31	67
Greene, Iowa	1,443,406	769,386	32	62
Henry, Ohio	1,440,818	672,547	33	79
Martin, Minnesota	1,435,809	598,278	34	(1)
Pocahontas, Iowa	1,433,080	828,609	35	53
Lac qui Parle, Minnesota	1,427,514	323,131	36	(1)
Will, Illinois	1,406,650	926,369	37	46
Tazewell, Illinois	1,400,764	993,284	38	38
Paulding, Ohio	1,373,385	984,676	39	39
Cottonwood, Minnesota	1,347,586	426,824	40	(1)
Van Wert, Ohio	1,347,482	1,086,371	41	33
Coles, Illinois	1,345,387	1,392,219	42	19
New Madrid, Missouri	1,344,451	1,921,915	43	9
Newton, Indiana	1,331,445	774,120	44	61
Adams, Illinois	1,330,039	851,637	45	52
Morgan, Illinois	1,327,318	1,428,091	46	18
Wright, Iowa	1,325,941	658,707	47	81
Macoupin, Illinois	1,318,157	2,018,310	48	6
Monona, Iowa	1,305,423	298,624	49	(1)
Jackson, Minnesota	1,286,958	475,587	50	(1)
Chippewa, Minnesota	1,280,721	389,012	51	(1)
Fulton, Illinois	1,225,107	761,668	52	63
Yellow Medicine, Minnesota	1,220,654	191,217	53	(1)
Moultrie, Illinois	1,208,850	1,128,581	54	31
Mower, Minnesota	1,178,331	796,208	55	59
Hancock, Ohio	1,176,603	651,211	56	84
Pulaski, Indiana	1,171,506	617,150	57	93
Palo Alto, Iowa	1,168,898	508,935	58	(1)
Hamilton, Iowa	1,158,351	621,227	59	92
Freeborn, Minnesota	1,158,219	754,142	60	65
Mason, Illinois	1,149,094	595,554	61	(1)
McDonough, Illinois	1,148,963	806,409	62	56
Allen, Indiana	1,147,827	797,892	63	57
Dallas, Iowa	1,142,783	605,372	64	99
Putnam, Ohio	1,142,023	707,028	65	74
Stoddard, Missouri	1,139,779	1,355,378	66	20
Polk, Iowa	1,132,398	558,859	67	(1)
Sibley, Minnesota	1,127,965	320,891	68	(1)
Montgomery, Illinois	1,121,000	1,607,062	69	14
Nicollet, Minnesota	1,119,649	318,862	70	(1)
Humboldt, Iowa	1,097,947	537,743	71	(1)
Clay, Iowa	1,090,738	643,852	72	87
Shelby, Illinois	1,077,987	1,568,749	73	16
Tippecanoe, Indiana	1,072,402	796,268	74	58
Madison, Indiana	1,067,299	929,373	75	45
Watonwan, Minnesota	1,049,243	351,312	76	(1)
Ford, Illinois	1,046,213	697,398	77	77
Grant, Indiana	1,043,606	731,300	78	70
Pike, Illinois	1,042,394	596,927	79	(1)
Sussex, Delaware	1,041,760	615,647	80	94
Defiance, Ohio	1,021,208	559,361	81	(1)
Sioux, Iowa	1,010,864	415,757	82	(1)
Hancock, Iowa	1,010,390	699,001	83	76
Poinsett, Arkansas	1,006,238	193,887	84	(1)
Waseca, Minnesota	992,504	286,021	85	(1)
Buena Vista, Iowa	992,017	611,082	86	95
Swift, Minnesota	989,821	261,016	87	(1)
Dunklin, Missouri	972,636	1,065,570	88	34
Clinton, Indiana	961,671	649,467	89	85
Boone, Iowa	957,470	610,610	90	96
Warren, Indiana	951,885	725,928	91	71
Wells, Indiana	951,027	718,351	92	73
Cass, Illinois	950,318	856,489	93	51
Clark, Illinois	946,376	954,812	94	41
Menard, Illinois	933,607	872,372	95	48
Cherokee, Iowa	929,123	550,455	96	(1)
Emmet, Iowa	924,018	459,688	97	(1)
Monroe, Michigan	920,525	581,722	98	(1)
Nobles, Minnesota	910,297	307,693	99	(1)
Story, Iowa	902,567	501,161	100	(1)

[1]Not one of the first 100 counties.

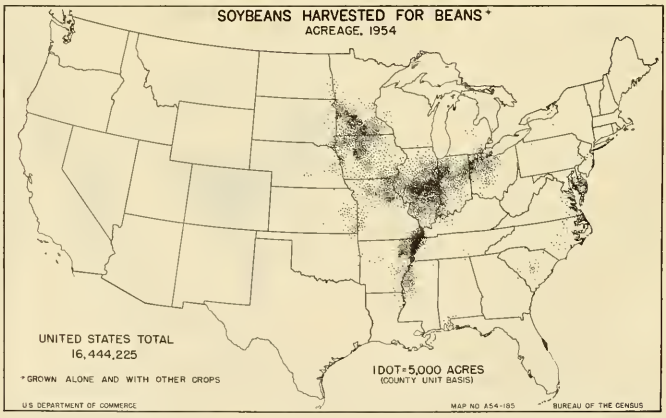

Table 28.—PEANUTS HARVESTED FOR PICKING OR THRESHING—100 LEADING COUNTIES IN ACREAGE, WITH QUANTITY HARVESTED, 1954, AND WITH COMPARISONS, 1949

County	Acres				Quantity harvested			
	Number		Rank		Pounds		Rank	
	1954	1949	1954	1949	1954	1949	1954	1949
United States	1,270,386	2,725,473	xxx	xxx	884,664,110	1,721,913,217	xxx	xxx
100 leading counties	1,095,748	1,779,543	xxx	xxx	807,121,165	1,507,788,289	xxx	xxx
Comanche, Texas	34,962	60,020	1	1	10,424,670	39,462,874	27	6
Early, Georgia	29,973	44,734	2	5	19,091,185	40,633,255	10	5
Southampton, Virginia	29,604	38,874	3	9	47,092,127	52,121,468	1	1
Henry, Alabama	29,340	50,486	4	2	17,297,147	46,129,594	13	3
Northampton, North Carolina	28,286	41,479	5	6	32,917,232	51,625,157	3	2
Halifax, North Carolina	26,789	35,505	6	12	30,503,971	36,475,022	4	8
Houston, Alabama	26,539	46,498	7	3	18,021,806	43,022,635	12	4
Jackson, Florida	25,400	33,699	8	13	18,309,972	26,828,092	11	15
Coffee, Alabama	24,616	44,976	9	4	10,753,932	36,837,953	24	7
Pike, Alabama	23,757	40,667	10	8	11,219,187	29,071,207	21	13
Eastland, Texas	23,515	37,342	11	11	5,831,570	25,027,241	47	18
Bertie, North Carolina	22,096	28,737	12	17	35,465,604	29,360,866	2	12
Barbour, Alabama	21,934	37,584	13	10	11,212,377	31,197,588	22	11
Terrell, Georgia	21,614	30,638	14	16	16,856,113	24,302,260	14	22
Randolph, Georgia	20,775	31,053	15	15	15,273,504	24,828,410	16	19
Worth, Georgia	20,263	40,713	16	7	10,801,819	35,197,998	23	9
Bryan, Oklahoma	18,429	23,603	17	27	6,972,230	13,086,799	39	45
Mitchell, Georgia	18,063	31,289	18	14	9,397,028	25,671,539	32	17
Miller, Georgia	17,532	28,044	19	18	10,511,169	25,763,436	25	16
Caddo, Oklahoma	15,985	25,208	20	24	9,617,138	20,981,801	30	27
Turner, Georgia	15,803	27,320	21	19	6,897,433	23,826,718	41	23
Edgecombe, North Carolina	15,679	20,162	22	35	19,700,516	18,873,361	9	29
Isle of Wight, Virginia	15,381	19,943	23	36	28,099,256	33,149,309	6	10
Dale, Alabama	15,376	26,022	24	23	10,207,278	23,016,008	28	24
Martin, North Carolina	15,090	19,460	25	38	22,444,859	18,785,380	7	30
Dooly, Georgia	15,079	26,838	26	21	6,760,044	15,535,698	43	38
Atascosa, Texas	15,059	26,558	27	22	5,034,905	14,957,142	48	41
Decatur, Georgia	14,746	22,915	28	28	13,488,448	18,698,012	17	32
Calhoun, Georgia	14,389	24,001	29	26	10,490,613	22,124,198	26	26
Sussex, Virginia	14,303	18,999	30	41	16,773,999	27,126,412	15	14
Nansemond, Virginia	14,196	19,382	31	40	28,297,805	24,632,000	5	21
Hertford, North Carolina	14,182	18,636	32	42	20,862,510	22,317,076	8	25
Geneva, Alabama	13,985	26,878	33	24	7,587,007	24,765,533	36	20
Lee, Georgia	13,946	21,377	34	30	9,249,428	15,308,619	33	40
Crisp, Georgia	13,589	20,320	35	34	10,205,975	15,932,034	29	37
Wilson, Texas	13,513	21,495	36	29	4,227,514	12,787,459	56	48
Baker, Georgia	13,294	21,179	37	31	7,293,554	18,075,877	38	33
Hughes, Oklahoma	11,748	15,500	38	49	3,752,568	12,655,405	62	49
Frio, Texas	10,961	19,452	39	39	4,227,289	11,810,695	57	51
Clay, Georgia	10,917	16,455	40	47	3,990,978	15,937,181	61	36
Sumter, Georgia	10,826	24,643	41	25	7,807,899	17,421,617	35	35
Seminole, Georgia	10,745	19,696	42	37	9,552,621	20,446,423	31	28
Wilcox, Georgia	10,275	18,539	43	43	4,975,504	12,920,011	49	47
Crenshaw, Alabama	9,732	15,503	44	48	4,555,904	12,169,908	53	50
Greensville, Virginia	9,346	12,866	45	54	7,945,965	14,450,102	34	43
Covington, Alabama	9,028	17,318	46	46	4,011,692	14,714,483	60	42
Webster, Georgia	8,674	14,357	47	51	4,918,281	9,948,767	51	53
Anderson, Texas	8,634	11,282	48	58	3,175,376	8,833,866	67	58
Erath, Texas	8,585	20,665	49	33	2,337,253	13,007,791	76	46
Surry, Virginia	8,222	11,070	50	59	12,246,830	17,768,356	19	34

See footnote at end of table.

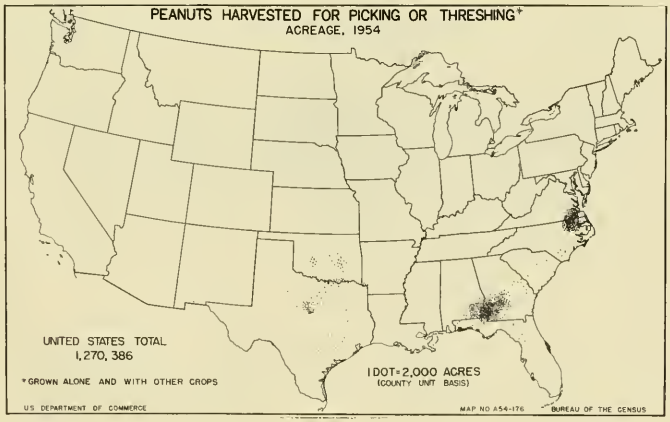

Table 28.—PEANUTS HARVESTED FOR PICKING OR THRESHING—100 LEADING COUNTIES IN ACREAGE, WITH QUANTITY HARVESTED, 1954, AND WITH COMPARISONS, 1949—Continued

County	Acres				Quantity harvested			
	Number		Rank		Pounds		Rank	
	1954	1949	1954	1949	1954	1949	1954	1949
Irwin, Georgia	8,142	20,976	51	32	2,643,531	18,726,011	73	31
Grady, Georgia	7,953	12,263	52	56	7,396,347	9,815,210	37	55
Stewart, Georgia	7,830	12,364	53	55	6,738,466	7,580,200	44	62
Lee, Texas	7,341	10,494	54	64	4,047,891	7,124,419	59	64
Pulaski, Georgia	7,187	13,332	55	52	3,455,009	9,935,942	64	54
Gates, North Carolina	7,136	9,425	56	67	13,038,133	10,248,856	18	52
Colquitt, Georgia	6,904	11,950	57	57	4,140,142	9,671,435	58	57
Burke, Georgia	6,458	10,778	58	62	1,958,741	5,720,694	80	75
Pitt, North Carolina	6,404	8,264	59	72	6,790,841	6,893,621	42	65
Grayson, Texas	6,338	15,182	60	50	1,885,280	8,363,052	81	60
Waller, Texas	6,320	8,448	61	71	4,747,971	6,867,693	52	66
Chowan, North Carolina	5,950	7,838	62	78	11,942,319	9,764,168	20	56
Hood, Texas	5,342	10,894	63	61	1,671,680	5,911,874	88	74
Denton, Texas	5,254	7,894	64	76	2,351,070	4,531,425	75	87
Fannin, Texas	5,195	10,647	65	63	1,774,463	7,547,682	84	63
Houston, Texas	5,154	6,144	66	88	1,855,124	4,779,877	82	84
Parker, Texas	5,096	9,827	67	66	1,553,111	6,307,334	91	71
Houston, Georgia	5,050	10,100	68	65	2,453,178	6,422,878	74	70
Bladen, North Carolina	4,958	5,543	69	95	5,865,789	4,661,995	46	86
Santa Rosa, Florida	4,917	6,790	70	87	4,342,422	6,511,004	55	68
Tift, Georgia	4,911	17,864	71	45	1,704,770	15,390,505	87	39
Dougherty, Georgia	4,867	7,886	72	77	2,959,551	6,431,953	69	69
Macon, Georgia	4,702	9,253	73	68	2,108,836	5,084,428	78	81
Laurens, Georgia	4,643	13,060	74	53	1,154,687	8,625,396	(1)	59
Thomas, Georgia	4,490	7,678	75	79	3,405,595	5,507,859	65	77
Brooks, Georgia	4,437	6,885	76	85	3,543,235	5,199,939	63	79
Roosevelt, New Mexico	4,418	5,890	77	90	6,253,326	6,653,517	45	67
Quitman, Georgia	4,309	5,971	78	89	3,121,086	4,519,145	68	89
Love, Oklahoma	4,308	5,862	79	91	749,386	2,747,906	(1)	(1)
Mason, Texas	4,291	8,648	80	70	792,360	4,974,493	(1)	82
Ben Hill, Georgia	4,266	7,661	81	80	1,711,989	5,507,543	86	78
Bulloch, Georgia	4,204	18,495	82	44	1,752,208	14,095,221	85	44
Marion, Georgia	3,912	5,653	83	92	2,656,590	3,282,466	72	(1)
Prince George, Virginia	3,870	4,862	84	(1)	4,397,434	5,932,851	54	73
Okfuskee, Oklahoma	3,787	5,625	85	93	866,418	3,309,172	(1)	(1)
Hill, Texas	3,779	7,271	86	82	811,201	3,205,174	(1)	(1)
Dinwiddie, Virginia	3,732	4,881	87	(1)	3,267,656	5,984,470	66	72
Atoka, Oklahoma	3,724	5,477	88	96	1,614,397	3,465,466	89	97
Brown, Texas	3,664	8,151	89	74	852,483	4,763,990	(1)	85
Dodge, Georgia	3,663	11,037	90	60	1,159,844	8,081,530	(1)	61
Callahan, Texas	3,657	7,099	91	83	866,594	5,148,925	(1)	80
Perquimans, North Carolina	3,403	4,930	92	(1)	6,902,045	5,622,741	40	76
Washington, North Carolina	3,242	4,488	93	(1)	4,940,755	4,052,867	50	93
Bullock, Alabama	3,216	5,006	94	(1)	778,540	2,746,987	(1)	(1)
Screven, Georgia	3,182	6,863	95	86	1,396,717	4,207,196	96	92
Nash, North Carolina	3,179	3,741	96	(1)	2,785,058	3,423,616	70	100
Bexar, Texas	3,148	8,086	97	75	710,118	4,323,920	(1)	91
Holmes, Florida	3,077	3,638	98	(1)	2,088,909	2,767,171	79	(1)
Pittsburg, Oklahoma	3,015	4,955	99	(1)	886,957	3,652,751	(1)	94
Johnston, Oklahoma	2,946	3,492	100	(1)	941,827	2,103,085	(1)	(1)

[1] Not one of the first 100 counties.

Table 29.—LAND FROM WHICH HAY WAS CUT, EXCLUDING SOYBEAN, COWPEA, PEANUT, AND SORGHUM HAYS—100 LEADING COUNTIES, 1954, WITH COMPARISONS, 1949

County	Acres		Rank	
	1954	1949	1954	1949
United States	69,930,058	65,630,943	xxx	xxx
100 leading counties	12,457,994	11,451,193	xxx	xxx
Cherry, Nebraska	579,135	511,397	1	1
Holt, Nebraska	445,879	419,987	2	2
Hand, South Dakota	213,205	179,553	3	5
Custer, Nebraska	207,004	168,528	4	8
St. Lawrence, New York	205,410	225,499	5	3
Tripp, South Dakota	198,367	145,885	6	17
Beaverhead, Montana	184,572	175,840	7	6
Rock, Nebraska	182,516	172,187	8	7
Sheridan, Nebraska	180,774	149,627	9	16
Meade, South Dakota	177,611	130,129	10	23
Brown, Nebraska	176,189	160,041	11	11
McHenry, North Dakota	174,572	155,770	12	13
Otter Tail, Minnesota	171,010	161,926	13	10
Lincoln, Nebraska	168,629	183,628	14	4
Stutsman, North Dakota	161,979	155,897	15	12
Jefferson, New York	156,971	167,567	16	9
Marathon, Wisconsin	150,584	155,083	17	14
Lyman, South Dakota	150,581	141,219	18	19
Todd, South Dakota	149,202	117,056	19	29
Kidder, North Dakota	146,779	121,861	20	24
Brown, South Dakota	146,752	114,717	21	33
Hyde, South Dakota	144,117	132,231	22	21
Delaware, New York	138,612	143,064	23	18
Burleigh, North Dakota	132,784	135,590	24	20
Imperial, California	131,143	131,188	25	22
Perkins, South Dakota	130,621	119,500	26	26
Keya Paha, Nebraska	129,334	106,540	27	40
Elko, Nevada	129,141	150,509	28	15
McPherson, South Dakota	126,192	116,637	29	31
Stearns, Minnesota	124,907	119,558	30	25
Polk, Minnesota	122,912	114,924	31	32
Faulk, South Dakota	122,172	96,971	32	55
Beadle, South Dakota	120,456	80,054	33	(1)
Weld, Colorado	119,377	114,566	34	34
Emmons, North Dakota	118,510	116,789	35	30
Dawson, Nebraska	118,289	90,713	36	70
Blaine, Nebraska	116,953	108,928	37	37
Dane, Wisconsin	116,423	111,275	38	35
Morton, North Dakota	116,374	117,621	39	28
Spink, South Dakota	116,062	75,520	40	(1)
Roberts, South Dakota	112,815	107,608	41	38
Edmunds, South Dakota	110,847	91,136	42	67
Sully, South Dakota	110,058	100,118	43	48
Gregory, South Dakota	109,828	71,609	44	(1)
Fresno, California	109,033	83,095	45	89
Clark, Wisconsin	108,587	101,850	46	45
Grant, Wisconsin	108,232	106,108	47	41
Otsego, New York	107,941	107,353	48	39
Bradford, Pennsylvania	107,846	98,456	49	49
Dickey, North Dakota	105,575	95,118	50	57
Tulare, California	105,037	76,389	51	(1)
Steuben, New York	102,598	101,312	52	47
Oneida, New York	102,387	105,666	53	42
Maricopa, Arizona	101,675	90,682	54	71
Harney, Oregon	101,599	94,676	55	60
Garfield, Nebraska	101,475	86,704	56	80
McLean, North Dakota	101,139	105,231	57	43
Sublette, Wyoming	101,007	98,242	58	50
Marshall, South Dakota	100,817	94,468	59	61
Addison, Vermont	98,856	97,729	60	52
Brule, South Dakota	98,545	72,881	61	(1)
Haakon, South Dakota	98,252	87,793	62	75
Kern, California	97,464	69,752	63	(1)
Sanilac, Michigan	96,370	87,528	64	76
Corson, South Dakota	96,109	103,482	65	44
Logan, North Dakota	95,501	81,035	66	98
Lancaster, Pennsylvania	94,909	86,237	67	82
Fergus, Montana	94,849	76,262	68	(1)
Barron, Wisconsin	94,822	88,973	69	74
Garden, Nebraska	94,779	85,446	70	84
Day, South Dakota	94,395	87,079	71	78
Richland, North Dakota	94,074	83,562	72	88
Franklin, Vermont	93,947	93,168	73	62
St. Louis, Minnesota	93,806	109,645	74	36
Carbon, Wyoming	93,740	118,711	75	27
Dewey, South Dakota	93,699	86,968	76	79
Vernon, Wisconsin	93,666	89,023	77	73
Potter, South Dakota	92,558	80,331	78	(1)
Clinton, New York	92,075	92,401	79	64
Chenango, New York	92,037	97,151	80	53
Knox, Nebraska	91,425	79,094	81	(1)
Ward, North Dakota	90,295	77,473	82	(1)
Hughes, South Dakota	90,104	92,026	83	65
Washington, New York	90,085	91,220	84	66
Stanley, South Dakota	89,773	83,054	85	90
Marshall, Minnesota	89,639	82,037	86	92
Stanislaus, California	89,104	79,776	87	(1)
Charles Mix, South Dakota	88,932	60,555	88	(1)
Merced, California	88,921	87,266	89	77
Chautauqua, New York	87,468	95,314	90	56
Clark, South Dakota	87,138	60,167	91	(1)
Grant, North Dakota	86,595	94,919	92	58
Chippewa, Wisconsin	86,405	81,449	93	94
Roseau, Minnesota	86,389	77,113	94	(1)
McKenzie, North Dakota	86,081	80,632	95	99
Manitowoc, Wisconsin	85,948	76,585	96	(1)
Cattaraugus, New York	85,100	92,408	97	63
Lake, Oregon	84,815	101,768	98	46
Malheur, Oregon	84,398	85,291	99	85
Aroostook, Maine	84,330	86,493	100	81

[1]Not one of the first 100 counties.

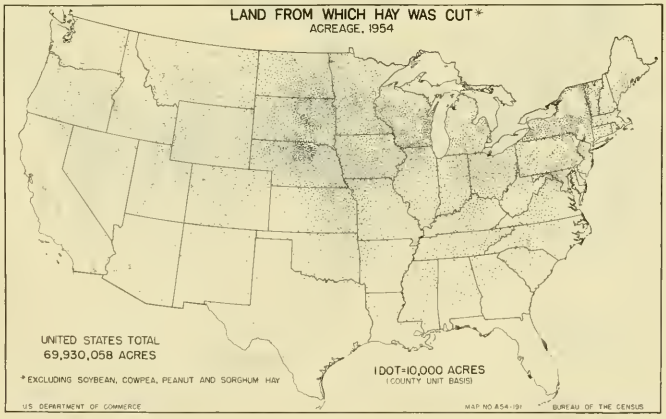

Table 30.—ALFALFA CUT FOR HAY (AND FOR DEHYDRATING)—100 LEADING COUNTIES IN ACREAGE, 1954; WITH QUANTITY HARVESTED, 1954, AND WITH COMPARISONS, 1949

County	Acres				Quantity harvested			
	Number		Rank		Tons		Rank	
	1954	1949	1954	1949	1954	1949	1954	1949
United States	26,007,771	16,411,977	xxx	xxx	54,913,793	35,254,059	xxx	xxx
100 leading counties	5,633,063	3,644,748	xxx	xxx	14,168,574	9,283,660	xxx	xxx
Imperial, California	128,668	126,616	1	1	551,603	453,117	1	1
Custer, Nebraska	115,776	41,676	2	29	139,026	68,407	34	60
Otter Tail, Minnesota	113,034	74,012	3	5	213,138	133,699	16	23
Dawson, Nebraska	102,794	75,720	4	4	305,426	230,196	8	11
Weld, Colorado	100,822	88,828	5	2	287,888	235,105	9	10
Fresno, California	93,358	68,744	6	8	461,839	342,570	3	2
Dane, Wisconsin	89,617	72,640	7	7	237,469	182,231	12	13
Tulare, California	89,515	61,436	8	10	442,199	302,469	4	7
Maricopa, Arizona	89,490	83,792	9	3	259,699	288,087	10	8
Kern, California	85,490	62,405	10	9	491,966	311,455	2	5
Meade, South Dakota	84,142	28,440	11	79	89,073	25,871	89	(1)
Grant, Wisconsin	80,361	60,377	12	11	195,546	140,402	20	21
Brown, South Dakota	78,709	26,967	13	88	104,537	32,198	57	(1)
Merced, California	74,609	73,299	14	6	370,548	336,779	6	3
Brown, Wisconsin	73,500	48,111	15	21	169,181	77,340	23	52
Manitowoc, Wisconsin	73,205	41,302	16	30	165,095	79,632	24	48
Tripp, South Dakota	71,832	23,636	17	(1)	85,846	26,205	98	(1)
Vernon, Wisconsin	70,086	31,166	18	58	131,671	56,003	38	90
Stanislaus, California	67,328	59,924	19	12	364,638	303,321	7	6
Stearns, Minnesota	66,176	38,470	20	38	152,997	81,912	31	45
Iowa, Wisconsin	64,784	41,130	21	31	152,111	98,278	32	33
San Joaquin, California	63,636	59,208	22	13	370,846	322,938	5	4
Dodge, Wisconsin	63,541	53,010	23	16	192,355	149,866	21	17
Outagamie, Wisconsin	62,704	37,390	24	41	157,117	77,454	28	51
Fond du Lac, Wisconsin	61,909	47,441	25	22	157,308	101,517	27	30
Shawano, Wisconsin	61,566	34,211	26	50	138,978	60,315	35	75
Green, Wisconsin	60,831	50,758	27	18	160,404	118,529	25	24
Hand, South Dakota	60,702	18,797	28	(1)	74,070	18,774	(1)	(1)
Buffalo, Nebraska	60,051	34,715	29	46	102,056	69,222	63	59
Lafayette, Wisconsin	56,833	42,391	30	27	153,869	102,577	30	29
Gregory, South Dakota	56,791	17,081	31	(1)	81,774	24,187	(1)	(1)
Waupaca, Wisconsin	56,190	30,075	32	66	111,019	52,407	50	(1)
Rock, Wisconsin	55,415	48,378	33	20	145,223	103,885	33	28
Spokane, Washington	55,256	37,467	34	40	90,370	48,699	84	(1)
Twin Falls, Idaho	54,970	51,884	35	17	226,563	200,547	13	12
Jefferson, New York	53,316	13,948	36	(1)	104,555	18,507	56	(1)
Monroe, Wisconsin	52,525	27,411	37	83	102,925	48,090	61	(1)
Sheboygan, Wisconsin	52,349	40,423	38	33	128,824	83,642	39	41
Stevens, Washington	51,996	40,906	39	32	87,263	62,628	92	72
Yakima, Washington	51,589	53,546	40	15	156,333	171,531	29	14
Sanilac, Michigan	51,266	32,709	41	60	94,143	52,925	74	(1)
Gage, Nebraska	51,252	34,195	42	51	108,901	60,879	52	74
Polk, Minnesota	51,186	26,747	43	93	95,577	51,027	71	(1)
Canyon, Idaho	50,480	39,297	44	36	209,023	150,210	17	16
Malheur, Oregon	50,367	42,607	45	25	176,692	147,691	22	19
Bingham, Idaho	50,251	47,231	46	23	158,229	136,576	26	22
Spink, South Dakota	49,940	10,417	47	(1)	74,667	12,770	(1)	(1)
Holt, Nebraska	49,731	30,317	48	62	63,058	46,837	(1)	(1)
Richland, Wisconsin	49,307	16,478	49	(1)	91,165	33,387	81	(1)
Clark, South Dakota	49,287	19,662	50	(1)	66,530	21,636	(1)	(1)

See footnote at end of table.

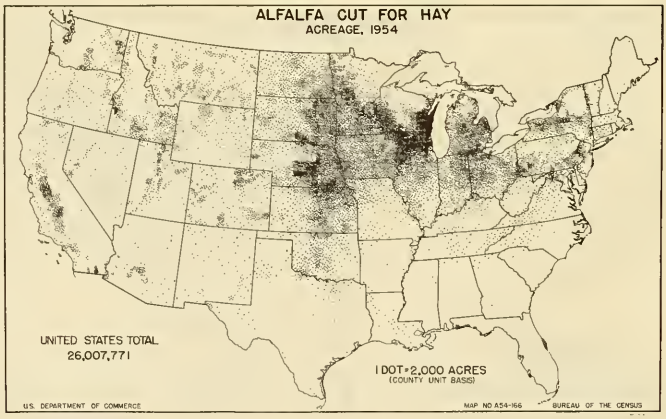

Table 30.—ALFALFA CUT FOR HAY (AND FOR DEHYDRATING)—100 LEADING COUNTIES IN ACREAGE, 1954; WITH QUANTITY HARVESTED, 1954, AND WITH COMPARISONS, 1949—Continued

County	Acres				Quantity harvested			
	Number		Rank		Tons		Rank	
	1954	1949	1954	1949	1954	1949	1954	1949
McHenry, Illinois	49,114	50,044	51	19	138,090	116,032	36	25
Washington, Kansas	48,795	35,472	52	43	91,085	52,073	82	(1)
Sauk, Wisconsin	48,782	27,099	53	85	107,758	63,947	54	66
Waukesha, Wisconsin	48,656	45,623	54	24	117,717	88,847	47	37
Cass, North Dakota	48,516	23,108	55	(1)	82,339	35,623	(1)	(1)
Fergus, Montana	47,960	33,663	56	52	60,372	38,965	(1)	(1)
Los Angeles, California	47,877	56,253	57	14	251,087	278,175	11	9
McHenry, North Dakota	47,871	12,179	58	(1)	78,779	18,397	(1)	(1)
Stutsman, North Dakota	47,352	8,905	59	(1)	79,601	10,172	(1)	(1)
Kewaunee, Wisconsin	47,233	25,858	60	(1)	103,487	41,583	59	(1)
Knox, Nebraska	46,533	31,134	61	59	83,956	55,615	(1)	95
Todd, Minnesota	46,389	28,733	62	76	99,545	59,079	66	80
Becker, Minnesota	45,976	25,143	63	(1)	79,564	47,230	(1)	(1)
Goodhue, Minnesota	45,871	29,319	64	71	113,463	49,725	48	(1)
Kings, California	45,684	34,538	65	48	222,550	146,287	14	20
Cache, Utah	45,619	39,134	66	37	102,548	99,512	62	32
Kidder, North Dakota	45,616	6,239	67	(1)	65,799	7,815	(1)	(1)
Walworth, Wisconsin	45,521	40,236	68	34	122,536	85,112	42	39
Richland, North Dakota	45,451	23,573	69	(1)	78,265	34,403	(1)	(1)
Klickitat, Washington	45,325	41,874	70	28	52,453	35,969	(1)	(1)
Jefferson, Wisconsin	45,260	42,491	71	26	125,549	101,394	40	31
Millard, Utah	45,251	32,902	72	55	84,663	59,139	(1)	79
Stephenson, Illinois	44,821	37,146	73	42	124,548	96,438	41	34
Winnebago, Wisconsin	44,659	29,828	74	69	101,491	56,991	64	86
Day, South Dakota	44,358	25,874	75	(1)	53,722	22,970	(1)	(1)
Washington, Pennsylvania	44,302	20,776	76	(1)	81,153	38,527	(1)	(1)
Pottawattamie, Iowa	44,252	30,259	77	63	107,565	58,145	55	84
Huron, Michigan	44,217	27,382	78	84	82,668	41,147	(1)	(1)
Big Horn, Montana	43,974	29,730	79	70	60,644	32,876	(1)	(1)
Perkins, South Dakota	43,928	5,005	80	(1)	56,400	4,021	(1)	(1)
Madison, Montana	43,870	25,176	81	(1)	79,725	42,835	(1)	(1)
Prowers, Colorado	43,750	27,862	82	81	80,761	63,085	(1)	70
Calumet, Wisconsin	43,577	30,166	83	65	110,412	60,189	51	76
Dunn, Wisconsin	43,559	20,801	84	(1)	84,674	30,737	(1)	(1)
Wright, Minnesota	43,405	34,675	85	47	134,790	86,654	37	38
Door, Wisconsin	42,755	25,674	86	(1)	77,275	33,233	(1)	(1)
Gallatin, Montana	42,649	25,751	87	(1)	90,413	54,674	83	100
Fillmore, Minnesota	42,299	16,844	88	(1)	92,700	32,362	78	(1)
Oconto, Wisconsin	41,933	22,519	89	(1)	81,154	36,738	(1)	(1)
Lincoln, Nebraska	41,563	22,132	90	(1)	87,679	55,629	90	(1)
Jo Daviess, Illinois	41,488	29,248	91	72	111,090	74,470	49	56
Trempealeau, Wisconsin	41,392	17,401	92	(1)	78,907	30,298	(1)	(1)
Faulk, South Dakota	41,354	8,906	93	(1)	49,087	8,953	(1)	(1)
Marshall, Kansas	41,220	26,661	94	96	76,906	46,835	(1)	(1)
Beadle, South Dakota	40,945	11,012	95	(1)	57,541	11,960	(1)	(1)
Jefferson, Idaho	40,916	33,411	96	53	121,920	96,280	43	35
La Salle, Illinois	40,728	24,533	97	(1)	103,039	56,352	60	92
St. Croix, Wisconsin	40,717	17,967	98	(1)	82,951	22,103	(1)	(1)
Madera, California	40,714	30,024	99	67	216,785	151,352	15	15
Jackson, Iowa	40,533	26,874	100	91	89,815	58,382	87	82

[1]Not one of the first 100 counties.

Table 31.—IRISH POTATOES HARVESTED FOR HOME USE OR FOR SALE—100 LEADING COUNTIES IN ACREAGE, WITH QUANTITY HARVESTED, 1954, AND WITH COMPARISONS, 1949

County	Acres[1]				Quantity harvested			
	Number		Rank		Bushels		Rank	
	1954	1949	1954	1949	1954	1949	1954	1949
United States	1,210,872	1,514,097	xxx	xxx	340,187,662	366,335,787	xxx	xxx
100 leading counties	849,964	894,826	xxx	xxx	257,196,971	261,499,233	xxx	xxx
Aroostook, Maine	120,414	127,129	1	1	44,163,967	60,311,788	1	1
Suffolk, New York	43,177	39,179	2	3	15,194,277	9,084,782	3	3
Kern, California	42,454	34,820	3	2	17,359,812	22,698,282	2	2
Bingham, Idaho	37,491	29,794	4	5	10,016,315	7,218,513	4	4
Walsh, North Dakota	37,064	32,944	5	4	7,177,516	6,269,982	5	6
Bonneville, Idaho	22,118	22,225	6	8	5,724,205	5,131,563	7	7
Grand Forks, North Dakota	21,217	22,764	7	7	5,127,366	4,768,793	8	8
Pembina, North Dakota	21,164	22,848	8	6	4,478,569	4,131,084	10	10
Polk, Minnesota	19,457	20,797	9	9	4,516,416	3,984,368	9	12
Rio Grande, Colorado	17,375	18,408	10	10	5,781,780	6,705,847	6	5
Clay, Minnesota	15,646	14,285	11	12	3,289,941	2,207,621	18	28
Jefferson, Idaho	13,701	13,461	12	14	3,628,658	2,819,780	14	21
Baldwin, Alabama	12,149	9,450	13	25	2,119,614	1,154,238	32	59
Riverside, California	11,606	6,663	14	40	4,381,918	2,403,937	11	24
Fremont, Idaho	11,551	12,019	15	17	3,173,685	2,386,617	20	25
Klamath, Oregon	10,998	11,752	16	21	3,617,925	3,846,038	15	14
Weld, Colorado	10,908	13,790	17	13	3,871,755	3,980,137	13	13
St. Johns, Florida	10,849	5,599	18	44	3,037,897	1,260,760	22	52
Steuben, New York	10,538	12,949	19	15	3,116,067	4,086,898	21	11
Langlade, Wisconsin	10,354	7,703	20	34	2,940,713	2,793,894	23	22
Malheur, Oregon	10,160	9,147	21	26	3,599,095	2,629,505	16	23
Twin Falls, Idaho	9,639	11,891	22	20	3,581,092	3,803,625	17	15
Accomack, Virginia	9,229	11,974	23	18	1,422,998	2,377,840	46	26
Minidoka, Idaho	8,482	4,507	24	53	2,544,825	1,179,733	28	56
Marshall, Minnesota	8,288	5,876	25	42	1,708,733	1,169,960	38	57
Lehigh, Pennsylvania	8,236	12,235	*26	16	2,208,397	3,154,451	31	18
Madison, Idaho	8,236	10,453		23	2,079,133	2,118,260	33	29
Scotts Bluff, Nebraska	8,002	16,175	28	11	2,259,297	4,287,866	30	9
Portage, Wisconsin	7,885	8,962	29	28	1,926,170	1,382,286	36	48
Dade, Florida	7,696	6,567	30	41	2,820,632	1,633,375	24	39
Tulare, California	7,648	9,601	31	24	2,803,267	3,379,597	25	19
San Joaquin, California	7,537	6,783	32	39	3,916,775	3,171,080	12	17
Northampton, Virginia	6,688	9,023	33	27	982,374	1,930,353	63	32
Jerome, Idaho	6,478	6,889	34	38	2,663,648	2,096,737	27	30
Bay, Michigan	6,340	8,498	35	30	873,014	1,150,574	71	60
Cassia, Idaho	6,061	7,546	36	35	1,751,378	2,080,892	37	31
Jefferson, Oregon	5,984	2,001	37	(2)	3,284,245	675,208	19	90
Middlesex, New Jersey	5,782	8,806	38	29	1,454,689	1,736,735	45	37
Lancaster, Pennsylvania	5,765	7,032	39	37	1,660,811	1,756,915	39	35
Grant, Washington	5,718	3,928	40	62	2,394,400	1,748,315	29	36
Yakima, Washington	5,695	8,213	41	31	2,665,803	3,337,108	26	16
Canyon, Idaho	5,582	5,019	42	49	2,059,917	1,783,398	34	33
Mercer, New Jersey	5,428	7,878	43	32	1,259,557	1,569,799	54	42
Monmouth, New Jersey	5,314	11,913	44	19	1,281,721	2,216,704	52	27
Montcalm, Michigan	5,226	7,075	45	36	1,466,982	1,575,162	44	41
Kent, Delaware	4,992	1,353	46	(2)	1,174,881	237,776	55	(2)
Saguache, Colorado	4,895	4,135	47	56	1,348,875	1,165,245	48	58
Modoc, California	4,831	4,335	48	54	1,634,822	1,300,205	41	50
Charleston, South Carolina	4,805	3,962	49	61	917,132	737,943	69	84
Penobscot, Maine	4,696	7,759	50	33	1,554,135	3,024,496	42	20

See footnotes at end of table.

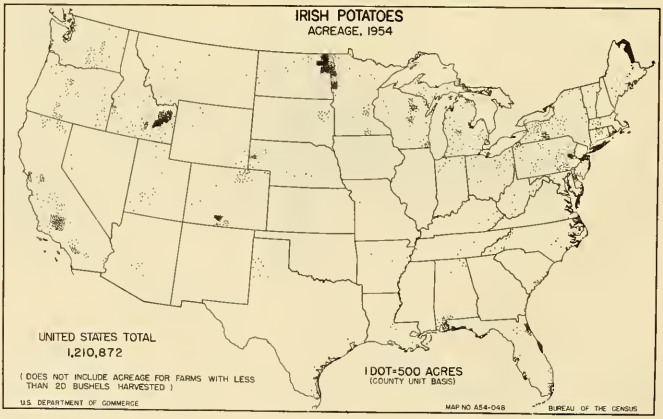

Table 31.—IRISH POTATOES HARVESTED FOR HOME USE OR FOR SALE—100 LEADING COUNTIES IN ACREAGE, WITH QUANTITY HARVESTED, 1954, AND WITH COMPARISONS, 1949—Continued

County	Acres[1]				Quantity harvested			
	Number		Rank		Bushels		Rank	
	1954	1949	1954	1949	1954	1949	1954	1949
Erie, Pennsylvania	4,690	4,924	51	50	1,171,912	1,457,394	56	46
Kittson, Minnesota	4,596	3,660	52	71	929,932	707,988	68	85
Freeborn, Minnesota	4,446	5,350	53	48	1,548,829	1,667,054	43	38
Presque Isle, Michigan	4,441	5,511	54	46	818,996	972,527	75	67
Alamosa, Colorado	4,438	3,477	55	76	1,398,100	1,187,783	47	54
Hennepin, Minnesota	4,171	3,386	56	79	1,025,558	606,579	60	97
Traill, North Dakota	4,158	5,421	57	47	935,211	954,711	67	70
Oneida, Wisconsin	4,108	3,836	58	64	1,329,625	1,186,350	49	55
Siskiyou, California	4,029	2,720	59	96	1,287,433	904,420	51	73
Norman, Minnesota	4,022	3,857	60	63	769,715	625,857	80	93
Benton, Washington	3,924	4,085	61	58	2,020,143	1,760,523	35	34
Costilla, Colorado	3,843	1,818	62	(2)	1,302,650	697,530	50	(2)
Conejos, Colorado	3,522	3,817	63	65	1,279,350	1,560,043	53	43
San Bernardino, California	3,437	3,693	64	70	1,635,862	1,502,995	40	45
Flagler, Florida	3,344	2,220	65	(2)	812,091	439,120	77	(2)
Clark, South Dakota	3,307	5,570	66	43	474,205	579,061	(2)	100
York, Pennsylvania	3,294	4,554	67	52	641,595	1,082,330	88	61
Pasquotank, North Carolina	3,159	2,766	68	93	704,370	563,002	85	(2)
Hartford, Connecticut	3,144	4,078	69	59	1,171,517	1,009,375	57	65
Bannock, Idaho	2,969	2,967	70	87	780,305	598,532	79	98
Schuylkill, Pennsylvania	2,906	4,226	71	55	653,091	914,850	86	71
Putnam, Florida	2,900	1,801	72	(2)	817,463	329,704	76	(2)
Box Butte, Nebraska	2,802	3,449	73	78	408,330	676,415	(2)	89
Washington, Rhode Island	2,658	2,754	74	94	943,296	796,697	66	80
Maricopa, Arizona	2,636	2,560	75	100	1,010,535	810,273	61	78
Monroe, New York	2,586	3,781	76	66	844,807	1,015,549	73	63
Crook, Oregon	2,581	4,125	77	57	1,081,813	1,608,898	58	40
Santa Barbara, California	2,577	3,162	78	84	983,427	1,261,593	62	51
Power, Idaho	2,553	878	79	(2)	802,800	292,113	78	(2)
Northampton, Pennsylvania	2,547	4,812	80	51	645,586	1,392,206	87	47
Fresno, California	2,534	1,180	81	(2)	975,218	315,557	64	(2)
Butte, Idaho	2,502	1,827	82	(2)	569,500	378,335	95	(2)
Wyoming, New York	2,495	4,052	83	60	966,743	1,347,373	65	49
Racine, Wisconsin	2,450	1,910	84	(2)	447,322	450,332	(2)	(2)
Deschutes, Oregon	2,435	3,746	85	67	705,620	981,662	84	66
Hampshire, Massachusetts	2,333	2,906	86	89	713,705	768,859	83	81
Potter, Pennsylvania	2,294	3,341	87	81	596,768	1,011,583	90	64
Livingston, New York	2,274	3,377	88	80	831,879	1,193,649	74	53
Genesee, New York	2,238	3,496	89	74	749,768	962,767	81	69
Wayne, Ohio	2,196	2,048	90	(2)	587,529	531,546	92	(2)
Codington, South Dakota	2,186	1,358	91	(2)	294,762	106,749	(2)	(2)
Deaf Smith, Texas	2,148	2,704	92	97	391,073	386,878	(2)	(2)
Nassau, New York	2,143	5,665	93	43	622,074	1,035,018	89	62
Currituck, North Carolina	2,130	2,195	94	(2)	483,602	462,454	100	(2)
Kittitas, Washington	2,115	3,638	95	72	901,102	1,530,143	70	44
Wayne, New York	2,064	3,090	96	85	591,833	799,403	91	79
Camden, North Carolina	2,028	2,945	97	88	465,663	578,629	(2)	(2)
Skagit, Washington	2,024	2,068	98	(2)	845,885	685,498	72	87
Erie, New York	1,960	3,700	99	69	475,663	819,087	(2)	76
Tolland, Connecticut	1,898	2,207	100	(2)	739,531	630,174	82	92

* Counties equal in rank. [1]Does not include acres for farms with less than 20 bushels harvested in 1954 or less than 15 bushels harvested in 1949 (less than 10 100-pound bags for specified States, 1954 and 1949). [2]Not one of the first 100 counties.

Table 32.—SWEETPOTATOES HARVESTED FOR HOME USE OR FOR SALE—100 LEADING COUNTIES IN ACREAGE, WITH QUANTITY HARVESTED, 1954, AND WITH COMPARISONS, 1949

County	Acres				Quantity harvested			
	Number		Rank		Bushels		Rank	
	1954	1949	1954	1949	1954	1949	1954	1949
United States	261,051	392,291	xxx	xxx	27,396,896	39,423,735	xxx	xxx
100 leading counties	189,911	211,798	xxx	xxx	18,925,843	21,326,328	xxx	xxx
St. Landry, Louisiana	35,382	33,911	1	1	2,692,010	3,208,387	1	1
Lafayette, Louisiana	11,298	12,072	2	2	918,550	1,127,067	3	2
Van Zandt, Texas	9,925	5,381	3	8	541,277	507,320	10	11
Acadia, Louisiana	9,284	8,407	4	3	722,516	739,445	5	5
Accomack, Virginia	8,197	6,615	5	5	1,250,067	758,915	2	4
Evangeline, Louisiana	6,590	3,992	6	13	553,183	297,867	9	18
St. Martin, Louisiana	5,764	4,999	7	10	289,289	431,380	19	12
Merced, California	4,792	4,497	8	12	585,534	350,507	8	16
Atlantic, New Jersey	4,766	3,755	*9	14	875,814	562,170	4	9
Horry, South Carolina	4,766	7,383		4	402,464	801,669	14	3
Gloucester, New Jersey	4,759	4,905	11	11	678,412	680,049	7	6
Columbus, North Carolina	3,900	6,339	12	6	356,091	570,346	15	7
Northampton, Virginia	3,746	1,759	13	27	684,045	281,075	6	19
West Feliciana, Louisiana	3,609	3,169	14	18	503,518	279,302	12	20
Cullman, Alabama	3,232	3,595	15	17	284,073	426,781	20	13
Cumberland, New Jersey	2,813	2,712	16	20	438,844	375,433	13	15
Orangeburg, South Carolina	2,739	6,093	17	7	148,301	565,551	28	8
Avoyelles, Louisiana	2,656	1,534	18	33	311,736	176,717	16	30
Johnston, North Carolina	2,565	1,808	19	25	296,180	269,354	18	21
Wicomico, Maryland	2,516	3,658	20	16	536,292	512,979	11	10
Wood, Texas	2,331	1,910	21	24	112,525	163,110	36	34
Camp, Texas	1,902	5,181	22	9	84,403	375,929	45	14
Smith, Texas	1,820	3,717	23	15	57,061	304,124	64	17
Martin, North Carolina	1,661	924	24	67	242,322	123,087	21	41
Camden, New Jersey	1,601	1,123	25	53	304,425	145,631	17	39
Salem, New Jersey	1,490	1,281	26	44	208,479	193,427	22	26
Sampson, North Carolina	1,449	1,466	27	36	153,335	175,784	27	31
San Joaquin, California	1,431	1,264	28	45	181,439	77,543	25	83
Brunswick, North Carolina	1,361	2,011	29	23	115,738	184,802	53	27
Pitt, North Carolina	1,298	1,432	30	37	186,131	181,314	24	28
Pamlico, North Carolina	1,154	1,690	31	29	147,061	175,484	29	32
Duplin, North Carolina	1,072	1,069	32	54	109,433	104,878	37	57
Orange, California	1,001	404	33	(1)	171,332	44,230	26	(1)
Bibb, Georgia	956	1,380	34	40	43,532	117,017	81	45
Weakley, Tennessee	901	2,116	35	22	92,696	199,906	41	25
Beaufort, North Carolina	883	1,299	36	43	142,971	160,759	30	35
Roosevelt, New Mexico	873	1,480	37	35	204,554	243,104	23	22
Appling, Georgia	832	1,541	38	30	57,842	124,515	63	40
Shelby, Tennessee	818	968	39	60	75,825	109,824	50	51
Lenoir, North Carolina	770	917	40	68	114,136	113,517	35	46
Raina, Texas	769	817	41	83	35,925	91,202	99	68
Hinds, Mississippi	763	1,192	42	47	58,284	103,573	62	60
Colleton, South Carolina	762	1,535	43	32	46,192	118,892	77	43
Upshur, Texas	732	2,950	44	19	28,493	204,249	(1)	24
Calhoun, Mississippi	725	767	45	94	62,613	89,030	55	71
East Feliciana, Louisiana	719	1,137	46	52	79,047	108,737	47	52
Chickasaw, Mississippi	710	714	47	(1)	44,878	69,475	79	91
Worcester, Maryland	702	867	48	78	132,660	112,655	31	48
Gibson, Tennessee	698	1,343	49	41	61,277	156,354	59	36
Baldwin, Alabama	690	2,385	50	21	44,811	164,417	80	33

See footnotes at end of table.

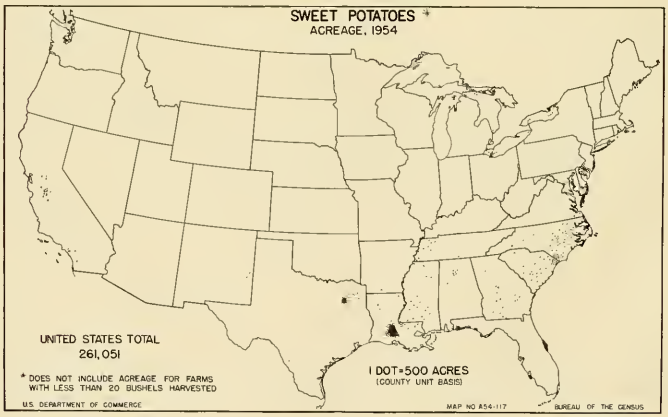

Table 32.—SWEETPOTATOES HARVESTED FOR HOME USE OR FOR SALE—100 LEADING COUNTIES IN ACREAGE, WITH QUANTITY HARVESTED, 1954, AND WITH COMPARISONS, 1949—Continued

County	Acres				Quantity harvested			
	Number		Rank		Bushels		Rank	
	1954	1949	1954	1949	1954	1949	1954	1949
Hopkins, Texas	677	1,729	51	28	26,321	122,554	[1]	42
Harnett, North Carolina	666	527	*52	[1]	95,243	81,143	39	80
West Carroll, Louisiana	666	1,403		38	51,779	215,061	71	23
Davidson, North Carolina	650	801	54	88	65,072	103,576	54	59
San Bernardino, California	647	548	55	[1]	119,439	62,524	32	[1]
Jefferson Davis, Louisiana	643	1,228	56	46	51,348	96,313	72	65
Edgecombe, North Carolina	628	383	57	[1]	115,272	65,991	34	100
Sumter, South Carolina	614	789	58	89	54,106	112,633	66	49
Nash, North Carolina	578	713	59	[1]	87,145	87,538	44	72
Robeson, North Carolina	572	1,000	60	57	74,183	151,937	52	37
Princess Anne, Virginia	560	869	61	76	93,760	108,504	40	53
Maricopa, Arizona	559	514	62	[1]	106,809	45,039	38	[1]
Anne Arundel, Maryland	557	688	63	[1]	87,825	107,541	43	55
Wayne, North Carolina	552	804	64	87	61,531	109,877	58	50
Henry, Tennessee	551	1,775	*65	26	88,512	179,949	42	29
Craven, North Carolina	551	704		[1]	75,631	66,950	51	97
Wake, North Carolina	538	650	67	[1]	79,606	84,071	46	77
Williamsburg, South Carolina	535	951	68	62	60,272	86,945	61	75
Cherokee, Texas	533	1,319	69	42	19,398	117,275	[1]	44
Wilkinson, Mississippi	522	321	*70	[1]	61,821	28,188	57	[1]
Toombs, Georgia	522	1,538		31	21,861	105,098	[1]	56
Kern, California	503	548	72	[1]	61,050	43,610	60	[1]
Catawba, North Carolina	499	788	73	91	28,290	100,172	[1]	62
Barnwell, South Carolina	478	507	74	[1]	33,574	75,239	[1]	86
Fresno, California	477	132	75	[1]	41,656	8,242	84	[1]
Lexington, South Carolina	441	868	76	77	39,935	92,115	90	66
Pender, North Carolina	439	705	77	[1]	43,298	61,334	82	[1]
Clarendon, South Carolina	434	718	78	[1]	47,594	66,724	75	99
Riverside, California	426	274	79	[1]	53,186	30,938	69	[1]
Currituck, North Carolina	418	619	80	[1]	45,514	52,034	78	[1]
Covington, Mississippi	417	537	81	[1]	40,656	59,001	87	[1]
Wilcox, Georgia	416	506	82	[1]	23,886	35,917	[1]	[1]
Henderson, Texas	396	573	83	[1]	22,548	45,691	[1]	[1]
Crockett, Tennessee	390	409	84	[1]	31,793	37,888	[1]	[1]
Stanislaus, California	388	619	85	[1]	32,495	44,977	[1]	[1]
Vermilion, Louisiana	387	703	86	[1]	18,493	55,750	[1]	[1]
Madison, Mississippi	375	682	87	[1]	42,067	47,636	83	[1]
Aiken, South Carolina	370	974	88	59	32,121	98,249	[1]	64
Crisp, Georgia	364	404	89	[1]	19,579	35,117	[1]	[1]
Union, Arkansas	362	712	90	[1]	25,400	60,464	[1]	[1]
Houston, Georgia	357	1,398	91	39	17,733	150,613	[1]	38
Falls, Texas	356	548	92	[1]	12,092	31,849	[1]	[1]
Marion, South Carolina	354	854	93	79	36,336	91,033	98	65
Onslow, North Carolina	350	414	*94	[1]	46,244	42,139	76	[1]
Rapides, Louisiana	350	612		[1]	35,675	63,888	100	[1]
Brooks, Georgia	343	1,506	96	34	22,519	91,730	[1]	67
De Soto, Mississippi	333	183	*97	[1]	18,977	16,540	[1]	[1]
Tattnall, Georgia	333	674		[1]	18,612	45,676	[1]	[1]
Lowndes, Georgia	331	906	99	70	38,648	67,466	93	95
Jones, Mississippi	330	747	100	96	31,323	76,706	[1]	85

*Counties equal in rank. [1]Not one of the first 100 counties.

Table 33.—COTTON HARVESTED—100 LEADING COUNTIES IN ACREAGE, WITH QUANTITY HARVESTED, 1954, AND WITH COMPARISONS, 1949

County	Acres				Quantity harvested			
	Number		Rank		Bales		Rank	
	1954	1949	1954	1949	1954	1949	1954	1949
United States	18,858,145	26,599,263	xxx	xxx	12,921,376	15,419,458	xxx	xxx
100 leading counties	9,752,598	12,874,932	xxx	xxx	7,189,064	8,657,859	xxx	xxx
Lubbock, Texas	238,649	359,548	1	1	203,299	253,469	7	4
Mississippi, Arkansas	223,401	284,761	2	4	203,723	256,791	6	3
Fresno, California	215,223	226,592	3	10	372,528	341,645	2	2
Dawson, Texas	213,276	300,534	4	2	80,191	178,042	28	10
Kern, California	205,517	227,027	5	9	385,273	363,908	1	1
Lamb, Texas	197,934	244,362	6	8	148,412	161,365	12	13
Lynn, Texas	194,304	247,713	7	7	89,001	149,397	24	15
Hidalgo, Texas	184,699	269,099	8	6	150,371	197,267	11	9
Hockley, Texas	179,925	296,186	9	3	109,318	172,697	18	11
Cameron, Texas	172,462	279,607	10	5	164,159	228,219	10	7
Pinal, Arizona	170,453	183,630	11	16	334,345	249,348	3	5
Hale, Texas	164,810	172,840	12	20	166,519	136,824	8	16
Tulare, California	161,739	179,678	13	17	246,990	235,937	5	6
Maricopa, Arizona	161,710	122,961	14	42	321,034	201,938	4	8
Terry, Texas	152,683	168,978	15	22	68,140	79,492	37	38
Ellis, Texas	148,754	219,141	16	11	37,676	107,202	73	24
Sunflower, Mississippi	143,140	211,250	17	12	104,965	150,005	19	14
Bolivar, Mississippi	137,203	210,583	18	13	126,449	131,864	14	18
Haskell, Texas	128,889	172,721	19	21	31,912	98,818	89	29
Hill, Texas	125,407	198,428	20	14	27,848	82,160	(1)	36
Jones, Texas	125,273	145,475	21	33	21,383	66,023	(1)	47
Crosby, Texas	121,820	166,610	22	23	75,969	99,433	34	28
Williamson, Texas	120,241	194,546	23	15	34,010	79,268	80	39
Crittenden, Arkansas	119,238	163,602	24	24	129,932	132,250	13	17
Navarro, Texas	118,322	174,877	25	19	27,694	70,652	(1)	44
Kings, California	116,055	115,568	26	50	165,561	163,849	9	12
Nueces, Texas	114,631	122,911	27	43	100,771	86,798	20	33
Pemiscot, Missouri	107,806	149,145	28	28	112,530	117,046	17	20
Floyd, Texas	107,370	89,547	29	72	92,335	70,829	23	43
New Madrid, Missouri	105,223	137,977	30	34	99,652	109,422	21	22
McLennan, Texas	104,894	146,842	31	31	24,275	51,529	(1)	71
Washington, Mississippi	100,838	162,166	32	25	81,135	99,736	27	27
Runnels, Texas	100,182	121,638	33	45	14,566	53,670	(1)	61
Coahoma, Mississippi	100,101	148,111	34	29	95,213	124,393	22	19
Poinsett, Arkansas	98,793	125,861	35	41	86,527	103,085	26	25
Phillips, Arkansas	96,400	115,966	36	49	82,881	71,869	25	42
Hall, Texas	96,370	156,271	37	26	31,731	86,230	90	34
Hunt, Texas	95,302	177,947	38	18	22,431	66,117	(1)	46
Limestone, Alabama	95,158	95,158	39	66	52,306	52,306	49	68
Willacy, Texas	94,692	146,114	40	32	77,845	110,043	31	21
Martin, Texas	94,095	147,728	41	30	35,540	69,599	78	45
Falls, Texas	93,959	129,044	42	38	25,809	45,056	(1)	87
Fisher, Texas	93,364	126,692	43	40	17,332	54,205	(1)	59
Craighead, Arkansas	91,022	121,725	44	44	65,881	101,591	39	26
San Patricio, Texas	89,262	107,368	45	58	76,816	86,979	33	32
Washita, Oklahoma	88,951	94,375	46	67	27,559	53,088	(1)	64
Collin, Texas	86,902	151,591	47	27	32,012	62,880	87	52
Leflore, Mississippi	86,254	114,525	48	52	72,688	85,887	36	35
Tillman, Oklahoma	86,253	67,190	49	97	23,052	47,287	(1)	81
Dunklin, Missouri	85,618	136,014	50	35	76,238	107,262	32	23

See footnote at end of table.

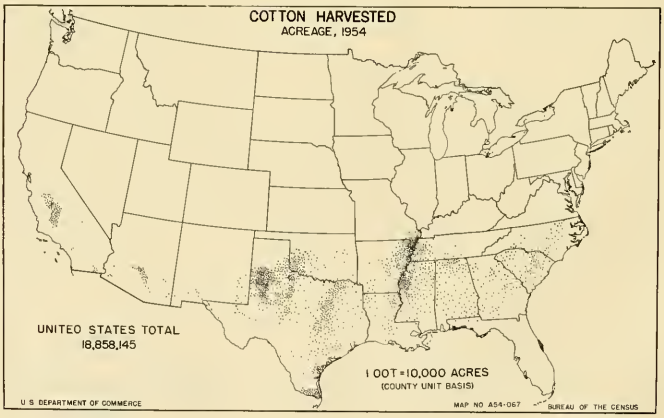

Table 33.—COTTON HARVESTED—100 LEADING COUNTIES IN ACREAGE, WITH QUANTITY HARVESTED, 1954, AND WITH COMPARISONS, 1949—Continued

County	Acres				Quantity harvested			
	Number		Rank		Bales		Rank	
	1954	1949	1954	1949	1954	1949	1954	1949
Howard, Texas	83,131	129,415	51	37	24,608	59,374	(1)	55
Jefferson, Arkansas	80,888	128,933	52	39	61,498	79,000	41	40
Bell, Texas	80,859	112,149	53	54	22,222	43,286	(1)	90
St. Francis, Arkansas	79,270	112,076	54	55	67,079	81,496	38	37
Limestone, Texas	78,312	118,776	55	47	19,544	36,390	(1)	(1)
Collingsworth, Texas	75,973	106,538	56	59	25,358	54,922	(1)	58
Scurry, Texas	75,849	114,488	57	53	14,539	47,496	(1)	80
Bailey, Texas	75,415	115,117	58	51	40,116	53,353	68	63
Wharton, Texas	74,522	98,291	59	63	54,147	64,961	48	50
Fannin, Texas	74,381	135,707	60	36	23,013	51,843	(1)	70
Madison, Alabama	72,041	109,351	61	57	42,691	50,769	61	76
Cochran, Texas	71,936	109,409	62	56	26,461	54,130	(1)	60
Mitchell, Texas	70,838	103,758	63	60	15,597	40,945	(1)	96
Lee, Arkansas	70,172	93,747	64	68	58,169	61,908	45	53
Imperial, California	69,682	297	65	(1)	122,558	294	15	(1)
Knox, Texas	69,565	95,818	66	65	20,256	65,063	(1)	49
Tallahatchie, Mississippi	68,880	91,385	67	70	59,467	61,706	43	54
Jackson, Oklahoma	68,731	74,744	68	86	30,980	45,357	93	85
Quitman, Mississippi	67,765	102,821	69	61	58,644	63,486	44	51
Gaines, Texas	65,933	50,556	70	(1)	29,289	22,183	(1)	(1)
Kiowa, Oklahoma	65,919	50,495	71	(1)	12,848	27,711	(1)	(1)
Beckham, Oklahoma	65,303	75,039	72	85	22,366	38,360	(1)	(1)
Orangeburg, South Carolina	64,448	93,442	73	69	37,311	38,883	74	(1)
Fort Bend, Texas	63,744	81,854	74	78	49,674	42,713	51	92
Tunica, Mississippi	62,979	83,925	75	75	59,877	65,230	42	48
Franklin, Louisiana	62,927	73,641	76	89	35,930	56,363	77	56
Lonoke, Arkansas	62,332	101,264	77	62	38,586	53,368	71	62
Kaufman, Texas	61,954	116,221	78	48	15,501	40,660	(1)	98
Tom Green, Texas	61,887	84,086	79	74	11,670	37,056	(1)	(1)
Lamar, Texas	61,275	119,640	80	46	17,511	39,761	(1)	(1)
Wilbarger, Texas	60,031	78,963	81	81	15,928	46,725	(1)	83
Reeves, Texas	59,642	38,102	82	(1)	113,105	37,584	16	(1)
Harmon, Oklahoma	57,468	75,603	83	84	22,056	43,056	(1)	91
Milam, Texas	57,263	74,709	84	87	17,399	27,281	(1)	(1)
Jackson, Arkansas	56,387	82,650	85	76	42,032	39,713	62	(1)
Dickens, Texas	56,367	81,825	86	79	17,544	45,632	(1)	84
Humphreys, Mississippi	55,566	87,838	87	73	44,946	51,100	56	74
Cottle, Texas	55,354	96,477	88	64	13,696	52,459	(1)	66
Yazoo, Misaissippi	55,125	62,904	89	(1)	45,234	30,701	55	(1)
Caddo, Oklahoma	55,026	82,061	90	77	17,945	40,282	(1)	(1)
Madera, California	54,975	66,327	91	99	74,219	72,848	35	41
Desha, Arkansas	53,700	71,746	92	91	46,007	34,398	53	(1)
Richland, Louisiana	53,509	65,747	93	(1)	31,920	40,433	88	100
Tipton, Tennessee	53,353	63,546	94	(1)	45,752	51,113	54	73
Childress, Texas	53,052	89,716	95	71	11,080	50,822	(1)	75
Robeson, North Carolina	52,920	70,509	96	94	41,602	27,373	63	(1)
Swisher, Texas	51,501	23,542	97	(1)	44,267	17,934	57	(1)
Dona Ana, New Mexico	50,542	69,946	98	95	78,857	96,901	30	30
Gibson, Tennessee	49,926	61,456	99	(1)	38,654	55,160	70	57
Castro, Texas	49,413	20,099	100	(1)	48,684	13,507	52	(1)

[1] Not one of the first 100 counties.

Table 34.—TOBACCO HARVESTED—100 LEADING COUNTIES IN ACREAGE, WITH QUANTITY HARVESTED, 1954, AND WITH COMPARISONS, 1949

County	Acres				Quantity harvested			
	Number		Rank		Pounds		Rank	
	1954	1949	1954	1949	1954	1949	1954	1949
United States	1,557,039	1,532,298	xxx	xxx	1,920,525,672	1,769,769,030	xxx	xxx
100 leading counties	1,100,213	1,054,331	xxx	xxx	1,315,356,957	1,192,644,637	xxx	xxx
Pitt, North Carolina	36,254	32,096	1	1	48,957,435	38,057,376	1	2
Johnston, North Carolina	32,950	29,714	2	3	39,101,581	34,188,554	2	3
Robeson, North Carolina	30,157	27,237	3	4	37,779,356	33,039,587	4	4
Horry, South Carolina	29,225	25,439	4	5	34,932,059	31,695,645	5	5
Lancaster, Pennsylvania	26,420	31,230	5	2	37,965,489	44,945,793	3	1
Nash, North Carolina	26,078	23,619	6	7	30,714,920	29,815,703	7	6
Wake, North Carolina	25,442	23,991	7	6	24,652,067	25,223,745	14	8
Wilson, North Carolina	24,073	22,001	8	9	32,184,487	28,659,386	6	7
Pittsylvania, Virginia	23,210	23,019	9	8	27,944,882	24,605,727	11	9
Columbus, North Carolina	22,880	21,034	10	10	28,714,815	24,463,562	9	10
Florence, South Carolina	22,777	19,918	11	11	22,494,225	23,646,178	18	11
Duplin, North Carolina	22,196	19,537	12	12	28,998,298	19,256,331	8	17
Sampson, North Carolina	21,928	19,246	13	13	26,409,937	18,787,483	13	19
Wayne, North Carolina	20,673	18,815	14	15	27,903,958	22,497,821	12	12
Harnett, North Carolina	20,387	19,202	15	14	24,423,309	21,353,634	16	15
Lenoir, North Carolina	20,211	18,200	16	17	28,597,241	21,566,867	10	14
Halifax, Virginia	19,307	18,602	17	16	19,851,627	18,032,400	19	20
Granville, North Carolina	18,288	16,630	18	19	16,286,801	15,684,712	26	24
Rockingham, North Carolina	17,445	16,155	19	20	17,684,743	15,766,448	25	23
Greene, North Carolina	17,251	15,918	20	21	24,568,885	19,981,619	15	16
Edgecombe, North Carolina	16,825	15,264	21	22	23,352,779	18,996,206	17	18
Franklin, North Carolina	16,078	14,988	22	23	15,818,037	15,895,219	27	22
Stokes, North Carolina	15,280	13,692	23	24	17,822,981	13,677,128	24	28
Mecklenburg, Virginia	14,955	13,559	24	26	13,714,787	13,612,796	31	29
Williamsburg, South Carolina	14,789	13,147	25	28	15,534,691	14,399,690	28	26
Surry, North Carolina	14,607	13,670	26	25	17,942,295	14,660,183	22	25
Person, North Carolina	13,765	11,935	27	30	13,307,766	12,260,432	32	34
Beaufort, North Carolina	13,357	11,908	28	31	17,842,721	12,310,431	23	33
Hartford, Connecticut	13,291	16,762	29	18	19,417,469	22,323,132	20	13
Caswell, North Carolina	13,052	12,122	30	29	12,153,359	11,544,819	36	37
Martin, North Carolina	12,417	11,182	31	33	19,111,585	13,936,367	21	27
Prince Georges, Maryland	12,348	13,173	32	27	9,672,438	9,562,737	50	45
Craven, North Carolina	12,064	10,671	33	35	14,860,188	11,087,887	29	38
Guilford, North Carolina	11,811	10,750	34	34	12,210,638	10,359,529	34	40
Dillon, South Carolina	10,825	10,002	35	37	12,481,990	13,071,548	33	30
Vance, North Carolina	10,743	10,395	36	36	9,097,175	10,513,995	53	39
Bladen, North Carolina	10,452	9,282	37	41	12,179,137	9,566,980	35	44
Robertson, Tennessee	10,397	11,760	38	32	13,963,641	16,666,458	30	21
Yadkin, North Carolina	10,216	9,342	39	39	9,850,498	8,884,734	47	51
Marion, South Carolina	10,210	9,574	40	38	10,897,754	12,475,739	40	32
Darlington, South Carolina	10,110	8,800	41	42	9,538,614	10,124,777	51	41
Charles, Maryland	9,700	9,285	42	40	8,220,843	7,367,933	59	65
Anne Arundel, Maryland	8,904	8,506	43	43	7,105,544	6,416,292	70	77
Onslow, North Carolina	8,854	7,855	44	51	10,621,558	7,758,567	44	60
Halifax, North Carolina	8,739	7,491	45	56	10,701,428	8,291,408	42	56
Warren, North Carolina	8,585	7,365	46	59	7,552,306	6,905,567	66	71
Calvert, Maryland	8,518	8,117	47	45	6,800,444	5,993,127	74	84
Bertie, North Carolina	8,230	7,399	48	58	11,512,648	8,291,639	38	55
St. Marys, Maryland	8,063	7,643	49	53	6,387,383	6,043,150	78	82
Jones, North Carolina	7,937	7,220	50	62	10,638,382	7,418,273	43	64

See footnote at end of table.

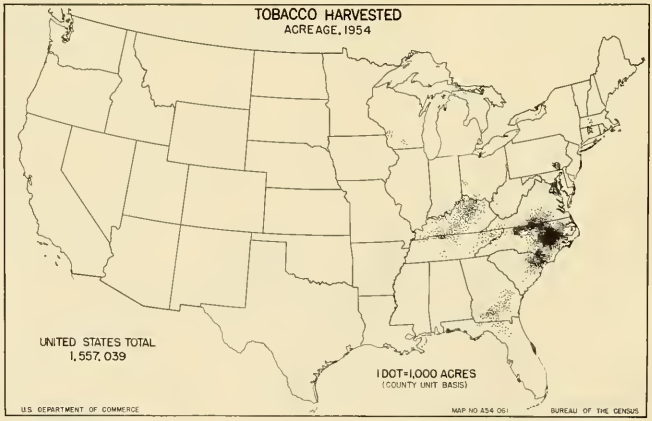

Table 34.—TOBACCO HARVESTED—100 LEADING COUNTIES IN ACREAGE, WITH QUANTITY HARVESTED, 1954, AND WITH COMPARISONS, 1949—Continued

County	Acres				Quantity harvested			
	Number		Rank		Pounds		Rank	
	1954	1949	1954	1949	1954	1949	1954	1949
Colquitt, Georgia	7,819	6,866	51	65	9,461,069	7,862,703	52	59
Brunswick, Virginia	7,645	6,893	52	64	8,129,777	7,233,100	60	66
Cumberland, North Carolina	7,397	6,110	53	69	7,766,868	6,003,426	63	83
Clarendon, South Carolina	6,959	6,327	54	68	6,841,220	7,029,636	73	69
Fayette, Kentucky	6,915	7,952	55	48	11,794,027	12,204,646	37	35
Bourbon, Kentucky	6,889	8,005	56	47	11,347,167	11,910,418	39	36
Greene, Tennessee	6,849	7,286	57	60	9,922,563	8,207,476	46	57
Barren, Kentucky	6,789	8,162	58	44	10,255,026	9,124,516	45	48
Shelby, Kentucky	6,732	7,572	59	54	10,746,714	9,248,497	41	47
Christian, Kentucky	6,707	7,803	60	52	8,678,965	8,726,160	56	53
Montgomery, Tennessee	6,575	7,495	61	55	7,822,961	9,078,169	62	50
Lunenburg, Virginia	6,523	6,067	62	70	6,335,961	6,384,438	81	80
Vernon, Wisconsin	6,385	8,073	63	46	9,067,509	12,515,119	54	31
Logan, Kentucky	6,352	7,875	64	50	8,878,046	9,714,085	55	42
Moore, North Carolina	6,285	4,672	65	94	6,475,955	4,809,265	77	(1)
Scott, Kentucky	6,112	7 042	66	63	9,777,966	9,700,323	49	43
Madison, Kentucky	6,101	7,266	67	61	9,809,261	9,350,934	48	46
Daviess, Kentucky	6,053	7,420	68	57	7,689,527	7,561,425	65	62
Coffee, Georgia	5,986	5,559	69	77	6,940,635	6,941,758	72	70
Alamance, North Carolina	5,864	5,636	70	76	5,201,536	5,316,385	(1)	96
Charlotte, Virginia	5,853	5,350	71	80	5,922,674	5,300,205	92	97
Forsyth, North Carolina	5,692	5,641	72	75	5,695,464	5,341,913	100	95
Berrien, Georgia	5,636	5,078	73	85	7,212,409	6,633,714	68	74
Harrison, Kentucky	5,629	6,646	74	66	8,236,258	8,111,285	58	58
Graves, Kentucky	5,514	7,910	75	49	6,282,532	8,369,805	82	54
Lee, North Carolina	5,405	4,926	76	89	6,018,411	5,252,607	90	(1)
Lowndes, Georgia	5,382	5,136	77	83	6,352,033	5,355,110	80	94
Woodford, Kentucky	5,224	6,450	78	67	8,356,895	8,852,892	57	52
Mason, Kentucky	5,075	5,941	79	72	7,828,006	7,688,236	61	61
Suwannee, Florida	4,946	4,692	80	92	6,166,675	4,349,715	85	(1)
Bulloch, Georgia	4,784	4,385	81	98	4,166,780	4,.31,731	(1)	(1)
Sumner, Tennessee	4,754	5,710	82	74	5,870,285	6,620,034	93	75
Brunswick, North Carolina	4,739	4,030	83	(1)	5,433,146	4,120,789	(1)	(1)
Henry, Kentucky	4,738	5,727	84	73	7,330,092	7,174,973	67	67
Hart, Kentucky	4,735	5,556	85	78	7,700,822	6,350,197	64	81
Pender, North Carolina	4,724	4,078	86	(1)	5,524,753	3,879,653	(1)	(1)
Hertford, North Carolina	4,714	4,142	87	(1)	6,138,585	4,485,323	86	(1)
Durham, North Carolina	4,701	4,320	88	(1)	4,114,912	3,709,443	(1)	(1)
Owen, Kentucky	4,670	5,319	89	81	7,026,924	7,147,455	71	68
Fleming, Kentucky	4,597	4,999	90	87	7,131,698	6,777,953	69	73
Calloway, Kentucky	4,493	5,539	91	79	4,924,262	5,824,053	(1)	87
Hoke, North Carolina	4,451	3,573	92	(1)	4,525,126	3,985,605	(1)	(1)
Pierce, Georgia	4,403	3,823	93	(1)	5,816,123	4,426,952	97	(1)
Gadsden, Florida	4,391	4,311	94	(1)	5,555,526	5,124,987	(1)	(1)
Tattnall, Georgia	4,373	4,019	95	(1)	3,947,486	4,451,727	(1)	(1)
Orange, North Carolina	4,338	4,088	96	(1)	3,896,767	3,978,362	(1)	(1)
Garrard, Kentucky	4,327	5,046	97	86	6,620,615	6,899,740	75	72
Dinwiddie, Virginia	4,315	3,752	87	(1)	5,327,835	4,075,423	(1)	(1)
Washington, Kentucky	4,221	4,736	99	91	6,592,558	6,497,417	76	76
Mercer, Kentucky	4,178	4,865	100	90	6,221,357	6,419,345	83	78

[1]Not one of the first 100 counties.

Table 35.—SUGAR BEETS HARVESTED FOR SUGAR—100 LEADING COUNTIES IN ACREAGE, WITH QUANTITY HARVESTED, 1954, AND WITH COMPARISONS, 1949

County	Acres				Quantity harvested			
	Number		Rank		Tons		Rank	
	1954	1949	1954	1949	1954	1949	1954	1949
United States	864,318	661,517	xxx	xxx	13,637,731	9,944,016	xxx	xxx
100 leading counties	765,048	551,139	xxx	xxx	12,320,116	8,549,630	xxx	xxx
Imperial, California	51,446	20,384	1	3	989,078	324,841	1	4
Weld, Colorado	47,650	53,271	2	1	762,958	944,462	2	1
Polk, Minnesota	28,731	18,353	3	5	317,099	181,981	10	11
Scotts Bluff, Nebraska	28,597	19,436	4	4	413,986	312,852	6	7
Yolo, California	23,495	23,126	5	2	487,207	463,673	3	2
Monterey, California	21,111	14,068	6	9	484,416	313,403	4	6
Canyon, Idaho	19,611	15,679	7	6	444,453	357,612	5	3
Morgan, Colorado	18,774	15,325	8	7	281,342	240,742	12	9
Clay, Minnesota	18,561	10,673	9	15	216,880	103,195	16	21
Yakima, Washington	17,995	11,361	10	12	393,358	241,745	7	8
Kern, California	17,576	3,545	11	49	377,396	66,064	8	38
Malheur, Oregon	15,780	14,285	12	8	349,959	313,577	9	5
San Joaquin, California	15,078	9,353	13	16	311,220	162,496	11	14
Goshen, Wyoming	13,739	10,921	14	14	199,508	178,416	17	12
Tuscola, Michigan	13,395	12,203	15	11	158,794	124,066	21	20
Minidoka, Idaho	12,329	5,273	16	28	194,353	78,732	18	31
Sacramento, California	12,062	11,272	17	13	261,466	231,604	13	10
Huron, Michigan	11,928	8,045	18	22	140,667	85,872	23	25
Yellowstone, Montana	11,508	12,908	19	10	161,969	169,435	20	13
Twin Falls, Idaho	10,708	7,283	20	26	220,644	151,365	14	16
Solano, California	9,792	8,504	21	[2]19	218,813	153,464	15	15
Logan, Colorado	9,533	8,125	22	21	125,327	126,860	27	19
Saginaw, Michigan	9,441	8,504	23	[2]19	110,422	80,435	30	30
Big Horn, Montana	8,951	6,298	24	27	113,513	81,196	29	29
Walsh, North Dakota	8,504	5,094	25	30	95,218	53,284	35	45
Fresno, California	8,461	1,777	26	89	144,319	26,074	22	86
Marshall, Minnesota	8,272	2,627	27	66	66,556	24,088	48	91
Cassia, Idaho	8,263	4,505	28	38	127,326	73,337	26	34
Box Elder, Utah	7,913	7,347	29	24	139,750	135,889	24	18
Bay, Michigan	7,826	7,296	30	25	88,816	72,506	37	35
Grant, Washington	7,666	93	31	([1])	184,364	2,186	19	([1])
Santa Barbara, California	7,503	4,634	32	36	129,336	89,412	25	23
Richland, Montana	7,382	7,834	33	23	91,706	91,924	36	22
Big Horn, Wyoming	7,227	4,553	34	37	97,771	59,938	33	41
Morrill, Nebraska	7,168	4,803	35	32	96,984	69,232	34	36
Grand Forks, North Dakota	6,837	3,557	36	48	82,105	32,513	40	64
Bingham, Idaho	6,549	4,806	37	31	87,960	68,338	38	37
Pembina, North Dakota	6,502	1,619	38	100	82,584	16,707	39	([1])
Washakie, Wyoming	6,403	3,850	39	43	100,441	51,902	32	47
Santa Clara, California	6,210	4,078	40	41	106,092	82,127	31	28
Colusa, California	5,982	4,654	41	35	115,323	88,781	28	24
Larimer, Colorado	5,846	8,674	42	17	80,939	137,569	41	17
Sanilac, Michigan	5,731	8,656	43	18	48,580	75,428	69	32
Norman, Minnesota	5,534	2,848	44	61	55,368	32,217	61	66
Cass, North Dakota	5,509	4,698	45	33	57,102	50,299	56	49
Butte, South Dakota	5,006	3,591	46	46	62,360	48,865	53	50
Sevier, Utah	4,864	5,201	47	29	75,650	84,631	45	27
Franklin, Idaho	4,564	3,323	48	[3]52	62,727	55,288	52	43
Salt Lake, Utah	4,453	2,903	49	59	76,573	54,767	43	44
Traill, North Dakota	4,285	3,084	50	58	43,484	31,620	74	70

See footnotes at end of table.

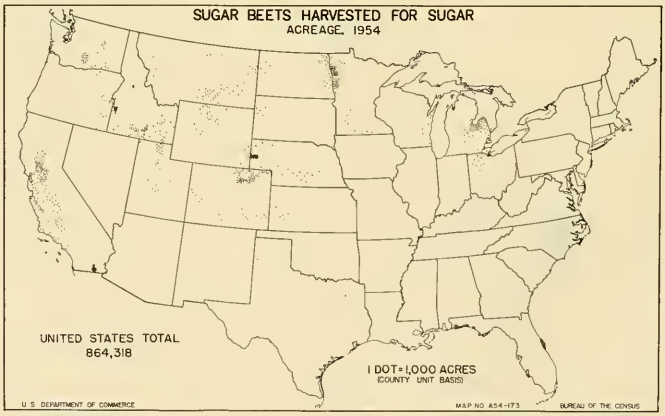

Table 35.—SUGAR BEETS HARVESTED FOR SUGAR—100 LEADING COUNTIES IN ACREAGE, WITH QUANTITY HARVESTED, 1954, AND WITH COMPARISONS, 1949—Continued

County	Acres				Quantity harvested			
	Number		Rank		Tons		Rank	
	1954	1949	1954	1949	1954	1949	1954	1949
Otero, Colorado	4,280	4,446	51	39	56,589	61,236	58	40
Walla Walla, Washington	4,252	2,289	52	75	78,064	45,654	42	53
Box Butte, Nebraska	4,099	1,946	53	84	56,706	27,839	57	83
Finney, Kansas	4,044	3,233	54	[4]55	38,126	30,266	81	72
Pueblo, Colorado	3,983	4,681	55	34	47,104	62,476	72	39
Sutter, California	3,788	1,640	56	98	73,977	25,904	46	87
Cache, Utah	3,765	3,119	57	57	55,552	50,996	60	48
Sedgwick, Colorado	3,740	2,202	58	76	51,107	32,201	66	67
Fremont, Wyoming	3,631	2,335	59	74	42,810	30,091	75	73
Owyhee, Idaho	3,546	3,233	60	[4]55	76,332	7,380	44	33
Gratiot, Michigan	3,525	4,214	61	40	37,120	41,983	83	58
Bannock, Idaho	3,465	1,899	62	87	53,263	33,811	63	62
Rosebud, Montana	3,443	3,744	63	44	33,195	47,149	89	51
Mesa, Colorado	3,394	1,251	64	[1]	55,991	22,114	59	98
Treasure, Montana	3,388	2,185	65	78	49,822	34,938	67	61
Ventura, California	3,382	1,419	66	[1]	63,819	21,823	51	99
Butte, California	3,375	1,730	67	93	59,370	32,492	55	65
McKenzie, North Dakota	3,363	2,724	68	64	39,373	30,541	80	71
Blaine, Montana	3,332	3,647	69	45	37,951	43,410	82	56
Tulare, California	3,274	519	70	[1]	68,196	7,694	47	[1]
Merced, California	3,142	494	71	[1]	64,274	4,989	50	[1]
Prowers, Colorado	3,045	2,788	72	62	24,126	38,453	[1]	59
Utah, Utah	3,032	1,670	73	96	51,708	27,897	65	82
Alameda, California	2,979	3,579	74	47	54,362	57,070	62	42
Jerome, Idaho	2,961	1,637	75	99	59,713	23,911	54	93
San Benito, California	2,938	4,040	76	42	64,618	84,652	49	26
Carbon, Montana	2,935	2,380	77	72	39,631	28,904	79	77
Bonneville, Idaho	2,932	2,550	78	69	35,850	31,763	86	68
Park, Wyoming	2,871	1,566	79	[1]	36,528	18,518	84	[1]
Custer, Montana	2,824	2,460	80	70	39,835	28,312	78	80
Weber, Utah	2,659	2,594	81	68	47,421	43,487	71	55
Ravalli, Montana	2,643	3,438	82	50	42,643	45,409	76	57
Clinton, Michigan	2,637	3,288	83	54	29,712	28,430	91	78
Adams, Colorado	2,598	3,323	84	[3]52	39,836	52,868	77	46
Dawson, Nebraska	2,534	1,068	85	[1]	27,934	14,125	93	[1]
Umatilla, Oregon	2,472	1,191	86	[1]	44,443	25,719	73	88
Lincoln, Nebraska	2,371	1,717	87	94	23,239	19,098	[1]	[1]
Madera, California	2,268	154	88	[1]	52,002	3,034	64	[1]
Buffalo, Nebraska	2,234	1,650	89	97	22,547	19,152	[1]	[1]
Sioux, Nebraska	2,228	1,702	90	95	28,628	26,448	92	85
Benton, Washington	2,104	52	91	[1]	48,780	1,288	68	[1]
Stanislaus, California	2,072	817	92	[1]	48,343	10,124	70	[1]
Renville, Minnesota	2,001	800	93	[1]	21,865	8,646	[1]	[1]
Kewaunee, Wisconsin	1,948	469	94	[1]	23,865	3,054	[1]	[1]
Putnam, Ohio	1,920	1,591	95	[1]	27,414	18,269	94	[1]
Manitowoc, Wisconsin	1,897	809	96	[1]	24,829	8,222	99	[1]
Sibley, Minnesota	1,886	1,141	97	[1]	18,019	13,774	[1]	[1]
San Luis Obispo, California	1,877	1,403	98	[1]	36,035	23,317	85	95
Freeborn, Minnesota	1,867	654	99	[1]	26,520	7,620	95	[1]
Crowley, Colorado	1,853	3,358	100	51	7,067	44,069	[1]	54

[1]Not one of the first 100 counties. [2]Saginaw, Michigan, equal in rank with Solano, California, in 1949. [3]Adams, Colorado, equal in rank with Franklin, Idaho, in 1949.
[4]Finney, Kansas, equal in rank with Owyhee, Idaho, in 1949.

Table 36.—VEGETABLES HARVESTED FOR SALE—100 LEADING COUNTIES IN ACREAGE, 1954; WITH VALUE, 1954, AND WITH COMPARISONS, 1949

County	Acres				Value			
	Number		Rank		Dollars		Rank	
	1954	1949	1954	1949	1954	1949	1954	1949
United States	3,739,994	3,864,573	xxx	xxx	645,095,047	607,017,776	xxx	xxx
100 leading counties	1,834,911	1,767,047	xxx	xxx	400,411,023	357,782,291	xxx	xxx
Monterey, California	98,400	81,677	1	3	33,246,880	30,614,462	1	1
Hidalgo, Texas	92,063	104,577	2	1	7,852,937	7,549,382	14	11
San Joaquin, California	89,696	91,419	3	2	25,755,632	25,050,141	2	3
Palm Beach, Florida	75,483	65,526	4	5	20,951,890	13,571,766	4	5
Imperial, California	52,875	79,132	5	4	21,503,944	29,604,562	3	2
Umatilla, Oregon	50,257	48,745	6	7	3,036,409	3,058,995	43	36
Cameron, Texas	47,612	64,099	7	6	3,220,200	3,496,193	38	32
Maricopa, Arizona	44,084	46,733	8	8	20,693,273	16,868,411	5	4
Cumberland, New Jersey	43,894	39,164	9	9	9,652,967	6,952,706	8	12
Northampton, Virginia	25,952	25,878	10	12	3,614,952	3,172,468	32	35
Santa Clara, California	25,438	25,537	11	13	11,903,092	8,559,242	7	8
Dade, Florida	25,239	16,184	12	32	12,260,721	6,837,052	6	13
Gloucester, New Jersey	24,901	22,917	13	19	5,816,790	4,742,622	19	19
Stanislaus, California	24,735	17,030	14	28	6,387,899	4,060,852	17	23
Columbia, Wisconsin	24,333	23,622	15	17	1,443,217	1,809,701	78	57
Dodge, Wisconsin	24,204	24,866	16	14	1,401,798	1,550,762	81	67
Riverside, California	23,568	16,751	17	30	8,837,562	6,294,485	11	16
Yakima, Washington	23,449	19,453	18	22	4,825,985	3,507,260	23	31
Sussex, Delaware	22,948	24,109	19	15	3,211,561	2,432,146	39	44
Yolo, California	22,722	16,996	20	29	6,607,435	4,566,268	16	20
Yuma, Arizona	21,886	23,563	21	18	9,069,848	12,767,060	10	6
Fresno, California	21,857	15,436	22	34	8,486,225	4,037,383	12	24
Santa Barbara, California	20,686	27,061	23	11	4,941,208	8,420,531	21	10
Ventura, California	20,613	9,442	24	74	7,656,391	3,411,468	15	33
Salem, New Jersey	20,561	18,359	25	25	4,288,715	3,626,888	25	28
Walla Walla, Washington	19,669	16,274	26	31	1,809,588	1,615,037	64	64
Los Angeles, California	19,392	23,848	27	16	9,290,339	8,440,540	9	9
Marion, Florida	18,288	12,667	28	49	1,983,798	1,250,620	59	89
Hillsborough, Florida	17,952	15,500	29	33	3,430,602	4,005,681	33	25
Fond du Lac, Wisconsin	17,601	21,167	30	20	1,089,494	1,456,326	(1)	76
Faribault, Minnesota	16,585	11,537	31	55	883,253	689,471	(1)	(1)
Erie, New York	16,394	14,040	32	40	3,296,644	2,715,899	36	40
Broward, Florida	16,369	28,256	33	10	5,234,509	5,638,227	20	17
Columbia, Washington	15,996	14,137	34	39	1,240,974	1,019,582	92	99
Ogle, Illinois	15,571	14,009	35	41	1,646,156	1,363,593	73	82
Skagit, Washington	15,361	7,920	36	(1)	1,582,235	857,084	74	(1)
Burlington, New Jersey	15,215	17,371	37	27	3,898,445	2,215,290	28	47
Accomack, Virginia	15,125	18,625	38	24	2,133,605	1,819,258	54	56
Cook, Illinois	14,191	17,840	39	26	3,348,248	3,559,885	35	30
Willacy, Texas	14,126	19,307	40	23	586,180	861,765	(1)	(1)
Wicomico, Maryland	13,952	11,729	41	52	2,152,667	1,509,724	53	72
Orange, California	13,566	9,062	42	82	6,074,940	2,934,209	18	37
Martin, Minnesota	13,350	11,353	43	58	766,895	781,598	(1)	(1)
Contra Costa, California	13,080	11,534	44	56	3,268,116	4,142,631	37	21
Suffolk, New York	13,076	14,334	45	38	3,935,115	3,851,812	27	26
Monroe, New York	13,011	13,903	46	42	2,165,527	2,057,975	52	51
Alachua, Florida	12,854	12,913	47	46	1,161,275	1,349,654	100	83
Thomas, Georgia	12,827	12,688	48	48	667,163	792,147	(1)	(1)
Dane, Wisconsin	12,798	7,621	49	(1)	997,520	512,330	(1)	(1)
Kent, Delaware	12,729	11,049	50	59	1,813,651	852,162	63	(1)

See footnote at end of table.

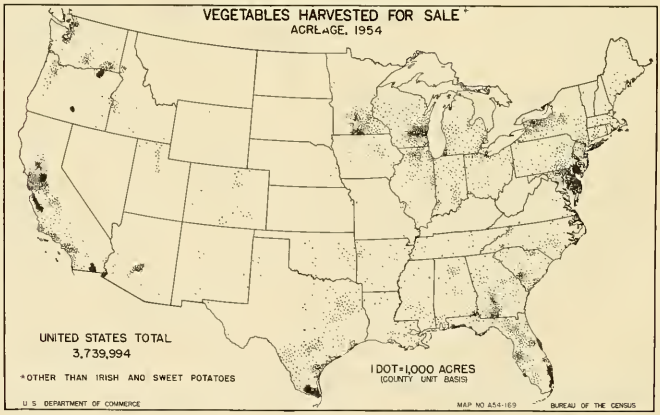

Table 36.—VEGETABLES HARVESTED FOR SALE—100 LEADING COUNTIES IN ACREAGE, 1954; WITH VALUE, 1954, AND WITH COMPARISONS, 1949—Continued

County	Acres				Value			
	Number		Rank		Dollars		Rank	
	1954	1949	1954	1949	1954	1949	1954	1949
San Diego, California	12,726	10,515	51	64	7,937,036	6,415,652	13	15
Brooks, Georgia	12,483	11,952	52	51	656,463	862,707	(1)	(1)
Merced, California	12,455	7,176	53	(1)	3,129,192	1,640,642	40	63
Bucks, Pennsylvania	12,429	21,059	54	21	3,001,633	4,965,515	44	18
Orleans, New York	12,214	12,945	55	45	2,281,166	2,123,178	50	50
De Kalb, Illinois	11,381	13,238	56	43	1,128,490	1,045,026	(1)	98
San Luis Obispo, California	11,230	8,393	57	92	3,106,690	2,689,259	42	42
Orange, Florida	11,209	5,249	58	(1)	2,751,515	1,715,864	45	62
San Patricio, Texas	11,034	8,963	59	84	441,758	603,215	(1)	(1)
Lancaster, Pennsylvania	10,958	8,114	60	94	1,986,191	1,511,554	58	71
Washington, Wisconsin	10,876	9,450	61	73	522,494	651,067	(1)	(1)
Berrien, Michigan	10,788	10,788	62	63	2,104,186	1,286,630	55	87
Alameda, California	10,613	11,561	63	53	3,824,845	3,570,390	29	29
Barnwell, South Carolina	10,577	15,056	64	36	628,377	650,344	(1)	(1)
Santa Cruz, California	10,468	14,910	65	37	4,776,908	8,734,575	24	7
Oneida, New York	10,413	9,775	66	69	1,359,279	1,376,452	86	80
Sibley, Minnesota	10,233	8,047	67	98	386,609	332,512	(1)	(1)
Collier, Florida	10,231	3,112	68	(1)	3,743,086	1,436,726	30	79
Sacramento, California	10,163	12,757	69	47	3,398,293	4,127,321	34	22
Dakota, Minnesota	10,059	5,741	70	(1)	606,266	430,646	(1)	(1)
York, Pennsylvania	10,023	10,992	71	60	1,103,156	1,111,887	(1)	95
Charleston, South Carolina	9,904	8,744	72	91	1,282,957	1,544,356	90	68
Sumter, Florida	9,901	7,316	73	(1)	1,248,290	1,452,696	91	77
Marion, Oregon	9,648	8,850	74	88	3,713,059	3,686,927	31	27
Vermilion, Illinois	9,609	10,154	75	67	724,647	548,849	(1)	(1)
Caroline, Maryland	9,533	9,652	76	70	972,135	801,854	(1)	(1)
Green Lake, Wisconsin	9,507	9,140	77	77	600,082	537,187	(1)	(1)
Houston, Alabama	9,284	4,385	78	(1)	331,876	181,851	(1)	(1)
Wilson, Texas	9,152	7,968	79	100	398,289	171,546	(1)	(1)
Sheboygan, Wisconsin	9,136	10,484	80	65	429,115	557,151	(1)	(1)
Ozaukee, Wisconsin	9,135	5,628	81	(1)	604,924	482,185	(1)	(1)
Wayne, New York	9,113	11,429	82	57	1,851,567	2,370,761	62	43
Genesee, New York	8,997	9,910	83	68	1,995,476	1,532,707	57	69
Zavala, Texas	8,944	13,153	84	44	1,449,856	1,584,664	77	65
Dorchester, Maryland	8,931	10,361	85	66	1,181,535	1,214,704	97	91
Tulare, California	8,911	9,278	86	76	3,935,820	2,897,089	26	38
Gonzales, Texas	8,910	2,424	87	(1)	349,098	70,951	(1)	(1)
Ontario, New York	8,866	9,079	88	81	1,348,502	1,277,986	88	88
St. Lucie, Florida	8,821	4,437	89	(1)	4,884,440	2,692,503	22	41
Kern, California	8,725	8,867	90	87	2,743,227	2,273,832	46	46
Blue Earth, Minnesota	8,644	4,879	91	(1)	378,691	314,279	(1)	(1)
Suwannee, Florida	8,342	8,083	92	96	311,363	366,411	(1)	(1)
Chesterfield, South Carolina	8,215	5,584	93	(1)	285,400	223,939	(1)	(1)
Sampson, North Carolina	8,200	7,997	94	99	1,024,066	722,145	(1)	(1)
Colquitt, Georgia	8,182	7,462	95	(1)	450,034	604,068	(1)	(1)
Dimmit, Texas	8,142	9,094	96	79	1,431,339	860,611	80	(1)
Seminole, Florida	7,847	10,944	97	62	3,121,138	6,786,987	41	14
Nez Perce, Idaho	7,816	2,634	98	(1)	561,412	180,533	(1)	(1)
Beaufort, South Carolina	7,739	6,457	99	(1)	2,499,902	1,226,510	48	90
McLeod, Minnesota	7,704	5,901	100	(1)	308,680	280,581	(1)	(1)

[1]Not one of the first 100 counties.

Table 37.—SNAP BEANS (BUSH AND POLE TYPES) HARVESTED FOR SALE—100 LEADING COUNTIES IN ACREAGE, 1954, WITH COMPARISONS, 1949

County	Acres		Rank	
	1954	1949	1954	1949
United States	271,937	300,742	xxx	xxx
100 leading counties	199,052	205,016	xxx	xxx
Palm Beach, Florida	32,968	43,050	1	1
Broward, Florida	10,252	20,845	2	2
Erie, New York	8,872	5,935	3	5
Oneida, New York	7,345	5,894	4	6
Accomack, Virginia	5,775	6,949	5	4
Northampton, Virginia	4,988	5,317	6	7
Cumberland, New Jersey	4,960	3,252	7	14
Henderson, North Carolina	4,378	3,714	8	12
Madison, New York	4,346	4,571	9	8
Cameron, Texas	3,938	3,871	10	9
Hidalgo, Texas	3,697	7,891	11	3
Dade, Florida	3,615	1,568	12	35
Cayuga, New York	3,457	3,723	13	11
Wicomico, Maryland	3,191	2,288	14	22
Somerset, Maryland	3,176	2,842	15	16
Charleston, South Carolina	2,930	2,531	16	19
Ashe, North Carolina	2,873	2,000	17	27
Marion, Oregon	2,792	2,032	18	26
Santa Clara, California	2,583	1,738	19	32
Fentress, Tennessee	2,541	802	20	60
Monroe, New York	2,457	1,765	21	31
Wayne, New York	2,211	1,507	22	37
Johnson, Tennessee	2,088	2,141	23	24
Potter, Pennsylvania	2,025	497	24	100
Orangeburg, South Carolina	1,996	2,485	25	21
Oswego, New York	1,969	1,130	26	46
Sussex, Delaware	1,832	1,567	27	36
Copiah, Mississippi	1,638	3,218	28	15
Herkimer, New York	1,564	2,234	29	23
Dutchess, New York	1,563	226	30	[1]
Lane, Oregon	1,562	1,375	31	[2]38
Baltimore City and Baltimore Co., Maryland	1,552	2,537	32	18
York, Pennsylvania	1,527	1,835	33	29
Chenango, New York	1,495	2,109	34	25
Alachua, Florida	1,457	1,355	35	41
Bucks, Pennsylvania	1,414	2,490	36	20
Worcester, Maryland	1,412	1,657	37	34
Currituck, North Carolina	1,388	388	38	[1]
Burlington, New Jersey	1,367	1,184	39	44
Duplin, North Carolina	1,314	1,809	40	30
San Diego, California	1,284	947	41	55
Chautauqua, New York	1,254	623	42	76
St. Lucie, Florida	1,240	16	43	[1]
Rusk, Wisconsin	1,115	230	44	[1]
Weld, Colorado	1,113	1,227	45	43
Middlesex, Virginia	1,018	605	46	80
Dorchester, Maryland	1,017	857	47	58
Yamhill, Oregon	1,005	597	48	82
Thomas, Georgia	987	1,111	49	47
Hillsborough, Florida	980	790	50	62
Cumberland, Tennessee	979	180	51	[1]
Multnomah, Oregon	978	496	52	[1]
Princess Anne, Virginia	936	1,062	53	50
Onondaga, New York	928	735	54	64
Steuben, New York	923	114	55	[1]
Greenville, South Carolina	906	223	56	[1]
Linn, Oregon	902	464	57	[1]
Ozaukee, Wisconsin	888	40	58	[1]
Mecosta, Michigan	881	384	59	[1]
Williamsburg, South Carolina	866	1,307	60	42
King, Washington	855	998	61	53
Highlands, Florida	853	539	62	57
Riverside, California	822	718	62	66
St. Helena, Louisiana	810	1,694	64	33
Benton, Arkansas	804	3,253	65	13
St. Clair, Michigan	782	653	66	72
Crawford, Arkansas	763	2,554	67	17
Avery, North Carolina	761	551	68	[1]
Orange, Florida	749	579	69	86
Willacy, Texas	730	1,002	70	52
Watauga, North Carolina	724	665	71	70
Colquitt, Georgia	709	368	72	[1]
Barron, Wisconsin	689	434	73	[1]
Brooks, Georgia	685	1,375	74	[2]38
Grady, Georgia	676	618	75	78
Tangipahoa, Louisiana	674	701	76	68
Polk, Oregon	665	240	77	[1]
Pender, North Carolina	649	1,099	*78	49
Marion, Florida	649	915		96
Washington, Oregon	631	630	*80	75
Tompkins, New York	631	522		95
Oconto, Wisconsin	624	483	82	[1]
Orleans, New York	623	55	83	[1]
Starr, Texas	614	74	84	[1]
Suffolk, New York	607	644	85	74
Adair, Oklahoma	598	984	*86	54
Marathon, Wisconsin	598	592		83
Nansemond, Virginia	595	666	88	69
Allegany, New York	594	1	89	[1]
Frederick, Maryland	581	468	90	[1]
Otsego, New York	575	517	91	97
Oceana, Michigan	574	504	*92	98
Northumberland, Pennsylvania	574	120		[1]
Portage, Wisconsin	561	474	94	[1]
Kent, Delaware	558	496	95	[1]
Pickens, South Carolina	557	50	96	[1]
Seminole, Florida	556	1,168	97	45
Montcalm, Michigan	551	46	98	[1]
Los Angeles, California	547	780	99	63
Gadsden, Florida	546	456	100	[1]

*Counties equal in rank. [1]Not one of the first 100 counties. [2]Brooks, Georgia, equal in rank with Lane, Oregon, in 1949.

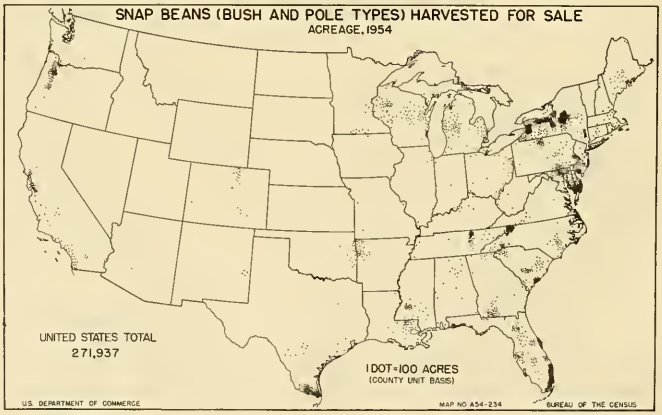

Table 38.—GREEN PEAS (ENGLISH) HARVESTED FOR SALE—100 LEADING COUNTIES IN ACREAGE, 1954, WITH COMPARISONS, 1949

County	Acres		Rank	
	1954	1949	1954	1949
United States	385,507	352,386	xxx	xxx
100 leading counties	320,902	262,266	xxx	xxx
Umatilla, Oregon	48,498	47,916	1	1
Walla Walla, Washington	16,430	13,521	2	2
Columbia, Washington	14,755	12,728	3	3
Dodge, Wisconsin	13,172	10,922	4	4
Skagit, Washington	11,772	7,081	5	7
Columbia, Wisconsin	10,152	9,142	6	6
Fond du Lac, Wisconsin	9,183	10,148	7	5
Nez Perce, Idaho	7,643	2,441	8	33
Aroostook, Maine	7,585	4,091	9	12
Faribault, Minnesota	6,050	4,145	10	10
Dane, Wisconsin	5,818	3,134	11	19
Blue Earth, Minnesota	5,342	3,240	12	17
Ogle, Illinois	5,296	4,645	13	8
Martin, Minnesota	5,130	3,494	14	14
Dakota, Minnesota	5,007	3,071	15	23
De Kalb, Illinois	4,573	3,632	16	13
Garfield, Washington	4,415	3,464	17	15
Green Lake, Wisconsin	4,407	4,098	18	11
Sheboygan, Wisconsin	4,328	4,366	19	9
Washington, Wisconsin	4,131	3,408	20	16
Marathon, Wisconsin	3,632	3,219	21	18
Ozaukee, Wisconsin	3,502	2,175	22	38
Manitowoc, Wisconsin	3,441	2,480	23	30
Cumberland, New Jersey	3,435	2,692	24	27
Lee, Illinois	3,427	1,351	25	62
Snohomish, Washington	3,284	3,057	26	24
Waukesha, Wisconsin	3,086	1,025	27	72
La Salle, Illinois	2,958	2	28	(1)
Brown, Minnesota	2,810	2,513	29	29
Winnebago, Wisconsin	2,736	1,999	30	44
Sibley, Minnesota	2,634	3,127	31	20
Mower, Minnesota	2,596	(2)	32	(1)
Calumet, Wisconsin	2,595	1,839	33	48
Outagamie, Wisconsin	2,554	2,298	34	35
Renville, Minnesota	2,472	223	35	(1)
Yakima, Washington	2,466	2,074	36	39
St. Croix, Wisconsin	2,424	2,004	37	43
Jefferson, Wisconsin	2,138	2,856	38	25
Rice, Minnesota	2,083	2,426	39	34
Waseca, Minnesota	2,063	2,286	40	36
Brown, Wisconsin	2,050	1,461	41	59
McLeod, Minnesota	2,046	2,024	42	40
Carroll, Maryland	2,043	2,181	43	37
Polk, Wisconsin	2,034	1,440	44	61
Boone, Illinois	2,002	3,120	45	21
Rock, Wisconsin	1,897	1,725	46	51
Kewaunee, Wisconsin	1,727	1,029	47	71
Lewis, Idaho	1,696	156	48	(1)
Genesee, New York	1,686	2,672	49	28
Benton, Iowa	1,581	2,023	50	41
Utah, Utah	1,523	2,443	51	32
Trempealeau, Wisconsin	1,501	883	52	86
Goodhue, Minnesota	1,494	949	53	82
Nicollet, Minnesota	1,483	1,837	54	49
York, Pennsylvania	1,459	1,667	55	53
Olmsted, Minnesota	1,448	832	56	93
Sauk, Wisconsin	1,385	1,234	57	66
Clark, Wisconsin	1,347	782	58	97
Caroline, Maryland	1,345	567	59	(1)
Lancaster, Pennsylvania	1,314	987	60	77
Tazewell, Illinois	1,300	2	61	(1)
Steuben, New York	1,297	608	62	(1)
Dorchester, Maryland	1,259	124	63	(1)
Le Sueur, Minnesota	1,203	2,465	64	31
Fillmore, Minnesota	1,185	1,100	65	69
Whatcom, Washington	1,117	137	66	(1)
Wyoming, New York	1,100	996	67	75
Pepin, Wisconsin	1,095	105	68	(1)
Washington, Oregon	1,085	1,287	69	63
Sanilac, Michigan	1,078	1,558	70	56
Chippewa, Wisconsin	1,044	641	71	(1)
Cache, Utah	1,041	1,898	72	46
Adams, Pennsylvania	1,021	914	73	84
Livingston, New York	1,008	1,109	74	68
Iowa, Wisconsin	1,001	462	75	(1)
McHenry, Illinois	996	243	76	(1)
Bureau, Illinois	973	...	77	(1)
Steele, Minnesota	951	777	78	98
Talbot, Maryland	944	486	79	(1)
Grant, Wisconsin	933	840	80	92
Watonwan, Minnesota	924	729	81	(1)
Kent, Delaware	915	357	82	(1)
Barron, Wisconsin	886	1,468	83	57
Grant, Washington	884	447	84	(1)
Box Elder, Utah	877	1,728	85	50
Marion, Oregon	848	807	86	94
Potter, Pennsylvania	846	555	87	(1)
Orleans, New York	841	1,465	88	58
Monroe, New York	824	1,285	89	64
Wright, Minnesota	820	927	90	83
Winnebago, Illinois	816	9	91	(1)
Conejos, Colorado	807	2,741	92	26
Ontario, New York	794	954	93	80
Whitman, Washington	788	414	94	(1)
Franklin, Idaho	779	1,456	95	60
King, Washington	770	854	96	89
Grays Harbor, Washington	711	11	97	(1)
Oneida, New York	696	961	98	79
Wabasha, Minnesota	684	639	99	(1)
Sussex, Delaware	677	362	100	(1)

Z Reported in small fractions. [1]Not one of the first 100 counties.

Table 39.—SWEET CORN HARVESTED FOR SALE—100 LEADING COUNTIES IN ACREAGE, 1954, WITH COMPARISONS, 1949

County	Acres		Rank	
	1954	1949	1954	1949
United States	608,568	625,162	XXX	XXX
100 leading counties	362,383	327,710	XXX	XXX
Palm Beach, Florida	17,352	3,790	1	30
Columbia, Wisconsin	11,780	11,933	2	2
Yakima, Washington	9,733	6,877	3	12
Faribault, Minnesota	9,586	6,998	4	10
Dodge, Wisconsin	9,437	12,157	5	1
Fond du Lac, Wisconsin	8,183	10,766	6	3
Sibley, Minnesota	7,594	4,902	7	15
Vermilion, Illinois	7,434	7,949	8	5
Ogle, Illinois	6,832	7,285	9	8
Martin, Minnesota	6,334	5,110	10	14
Dane, Wisconsin	6,126	3,888	11	27
Iroquois, Illinois	6,049	8,909	12	4
Riverside, California	5,975	3,530	13	33
McLeod, Minnesota	5,652	3,846	14	28
Burlington, New Jersey	5,358	7,914	15	6
De Kalb, Illinois	5,131	7,809	16	7
Jackson, Indiana	5,116	4,048	17	[1]23
Green Lake, Wisconsin	4,883	4,754	18	17
Dakota, Minnesota	4,363	1,868	19	[2]84
Benton, Iowa	4,358	3,254	20	40
Washington, Wisconsin	4,151	4,225	21	21
York, Pennsylvania	4,118	4,066	22	22
Harford, Maryland	4,088	3,579	23	31
Livingston, New York	4,070	6,919	24	11
Hidalgo, Texas	3,980	7,084	25	9
Sheboygan, Wisconsin	3,977	4,594	26	18
Le Sueur, Minnesota	3,932	4,759	27	16
Carroll, Maryland	3,740	4,048	28	[1]23
Renville, Minnesota	3,556	792	29	(3)
Rice, Minnesota	3,520	2,405	30	58
Meeker, Minnesota	3,461	1,807	31	90
McHenry, Illinois	3,436	816	32	(3)
Ozaukee, Wisconsin	3,415	2,468	33	56
Ulster, New York	3,400	3,980	34	26
Brown, Minnesota	3,394	3,800	35	29
Cumberland, New Jersey	3,385	2,254	36	64
Cecil, Maryland	3,378	3,137	37	42
Wright, Minnesota	3,331	2,491	38	55
Frederick, Maryland	3,293	4,482	39	19
Malheur, Oregon	3,288	1,306	40	(3)
Boone, Illinois	3,287	4,265	41	20
Bartholomew, Indiana	3,276	2,729	42	49
Blue Earth, Minnesota	3,257	1,543	43	(3)
Marion, Oregon	3,217	3,434	*44	36
Utah, Utah	3,217	2,640		51
Caroline, Maryland	3,180	3,300	46	38
Winnebago, Wisconsin	3,165	2,904	47	46
New Castle, Delaware	3,097	2,279	48	61
Fillmore, Minnesota	3,086	2,812	49	47
Queen Annes, Maryland	3,082	3,286	50	39
Mower, Minnesota	3,061	134	51	(3)
Ontario, New York	3,004	2,557	52	54
Payette, Idaho	2,995	2,272	53	62
Story, Iowa	2,990	1,056	54	(3)
Skagit, Washington	2,984	517	55	(3)
Waseca, Minnesota	2,974	2,734	56	48
Cook, Illinois	2,953	3,196	57	41
Kern, California	2,940	1,989	58	75
Wyoming, New York	2,924	4,023	59	25
Nicollet, Minnesota	2,781	1,993	60	74
Lee, Illinois	2,738	3,541	61	32
Monroe, New York	2,709	2,987	62	45
Sauk, Wisconsin	2,665	3,494	63	34
La Salle, Illinois	2,500	2,074	64	68
Genesee, New York	2,446	3,010	65	44
Goodhue, Minnesota	2,431	1,324	66	(3)
Kent, Maryland	2,304	2,177	67	66
Jefferson, Wisconsin	2,299	2,456	68	57
Yamhill, Oregon	2,274	3,076	69	43
Wayne, Michigan	2,253	2,383	70	59
Talbot, Maryland	2,230	3,476	71	35
Baldwin, Alabama	2,226	6,821	72	13
Canyon, Idaho	2,194	1,868	73	[2]84
Bucks, Pennsylvania	2,131	2,724	74	50
Twin Falls, Idaho	2,089	1,415	75	(3)
Montgomery, Maryland	2,087	2,136	76	67
Tazewell, Illinois	2,081	1,411	77	(3)
Calumet, Wisconsin	2,044	1,486	78	(3)
Baltimore City and Baltimore Co., Maryland	2,036	1,947	79	80
Pickaway, Ohio	1,980	2,242	80	65
Hennepin, Minnesota	1,978	1,571	81	(3)
Erie, Ohio	1,898	1,959	82	(3)
Benton, Oregon	1,827	2,598	83	52
Linn, Oregon	1,820	1,680	84	98
Middlesex, Massachusetts	1,819	1,937	85	81
Lane, Oregon	1,814	1,535	86	(3)
Warren, Indiana	1,808	2,261	*87	63
Woodford, Illinois	1,808	1,479		(3)
Lancaster, Pennsylvania	1,790	1,995	89	73
Rock, Wisconsin	1,773	2,319	90	60
Scott, Indiana	1,756	443	91	(3)
Chippewa, Wisconsin	1,754	1,368	92	(3)
Manitowoc, Wisconsin	1,723	1,423	93	(3)
Olmsted, Minnesota	1,702	1,889	94	82
Luzerne, Pennsylvania	1,668	1,336	95	(3)
Brown, Wisconsin	1,652	700	96	(3)
Winnebago, Illinois	1,649	858	97	(3)
Steele, Minnesota	1,606	991	98	(3)
Gem, Idaho	1,582	878	99	(3)
Ada, Idaho	1,580	180	100	(3)

*Counties equal in rank. [1]Carroll, Maryland, equal in rank with Jackson, Indiana, in 1949. [2]Dakota, Minnesota, equal in rank with Canyon, Idaho, in 1949. [3]Not one of the first 100 counties.

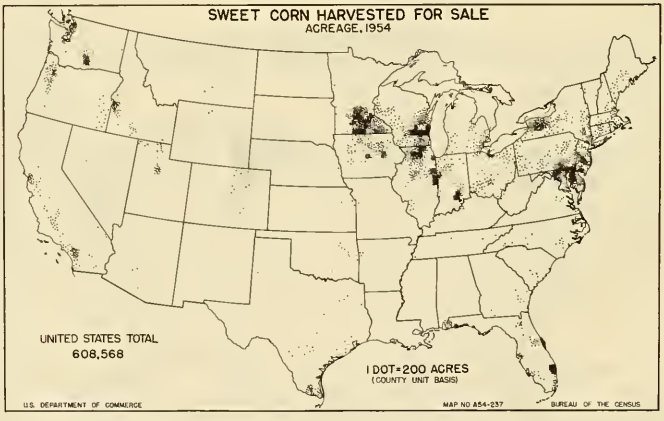

Table 40.—CABBAGE HARVESTED FOR SALE—100 LEADING COUNTIES IN ACREAGE, 1954, WITH COMPARISONS, 1949

County	Acres		Rank	
	1954	1949	1954	1949
United States	131,691	153,362	xxx	xxx
100 leading counties	94,927	109,171	xxx	xxx
Cameron, Texas	7,897	11,795	1	1
Hidalgo, Texas	5,314	6,446	2	2
St. Johns, Florida	4,048	3,574	3	4
Pasquotank, North Carolina	3,083	2,528	4	8
Palm Beach, Florida	2,248	3,398	5	5
Orleans, New York	2,234	2,394	6	9
Thomas, Georgia	2,099	2,905	7	7
Copiah, Mississippi	2,023	4,783	8	3
Outagamie, Wisconsin	1,977	2,158	9	12
Charleston, South Carolina	1,833	2,180	10	11
Willacy, Texas	1,821	3,028	11	6
Los Angeles, California	1,795	2,336	12	10
Seminole, Florida	1,790	1,623	13	18
Racine, Wisconsin	1,643	1,972	14	16
Ontario, New York	1,591	2,009	15	15
Suffolk, New York	1,541	950	16	33
Orange, California	1,449	648	17	45
Monroe, New York	1,438	2,051	18	14
St. Martin, Louisiana	1,437	1,518	19	20
Multnomah, Oregon	1,354	1,455	20	23
Northampton, Virginia	1,353	1,339	21	26
Kenosha, Wisconsin	1,314	1,190	22	27
Niagara, New York	1,252	1,461	23	22
Imperial, California	1,180	2,103	24	13
Wayne, New York	1,143	1,413	25	25
Cook, Illinois	1,122	1,489	26	21
Maricopa, Arizona	1,058	955	27	32
Flagler, Florida	1,022	1,552	28	19
Watauga, North Carolina	916	958	29	31
Colquitt, Georgia	892	1,418	30	24
Brooks, Georgia	877	1,127	31	29
Freeborn, Minnesota	868	890	32	36
Avery, North Carolina	843	809	33	39
Erie, Pennsylvania	830	590	34	[1]50
Gibson, Tennessee	817	1,860	35	17
Luzerne, Pennsylvania	792	694	36	43
Currituck, North Carolina	780	299	37	98
Henderson, North Carolina	764	590	38	[1]50
Macomb, Michigan	751	901	39	35
Putnam, Florida	746	852	40	37
San Patricio, Texas	711	418	41	80
Morris, New Jersey	689	512	42	61
Adams, Colorado	661	703	43	42
Lucas, Ohio	637	513	44	60
Genesee, New York	626	844	45	38
Ventura, California	619	122	46	([2])
San Diego, California	591	420	47	79
Jackson, North Carolina	563	463	48	71
Carteret, North Carolina	548	517	49	58
Schuylkill, Pennsylvania	543	644	50	46
Weld, Coloredo	526	949	51	34
Cumberland, New Jersey	523	498	52	[3]63
Onondaga, New York	515	1,160	53	28
Carroll, Virginia	511	433	54	75
Indiana, Pennsylvania	502	342	55	93
Monmouth, New Jersey	500	525	56	56
Hillsborough, Florida	498	385	57	87
Burlington, New Jersey	497	498	58	[3]63
New Haven, Connecticut	487	343	59	92
Erie, New York	486	519	60	57
Brown, Wisconsin	481	776	*61	40
Hendry, Florida	481	5		([2])
Warren, New Jersey	480	467	63	68
Sandusky, Ohio	478	337	64	[4]94
Costilla, Colorado	474	595	65	49
Starr, Texas	460	40	66	([2])
Alamosa, Colorado	448	527	67	55
Middlesex, Massachusetts	434	447	68	73
Monterey, California	430	1,003	69	30
Ashe, North Carolina	429	373	70	89
Nueces, Texas	420	775	71	41
Yates, New York	415	409	72	82
Cortland, New York	414	619	*73	48
Bucks, Pennsylvania	414	548		54
Accomack, Virginia	413	556	75	53
St. Louis and St. Louis City, Missouri	412	453	76	72
Columbia, Wisconsin	411	481	77	65
Dade, Florida	409	395	78	84
Erie, Ohio	406	324	79	96
Clay, Florida	400	404	80	83
Hartford, Connecticut	394	291	81	([2])
Camden, North Carolina	392	138	82	([2])
King, Washington	391	470	83	66
Spokane, Washington	389	510	84	62
Milwaukee, Wisconsin	374	572	85	52
St. Charles, Louisiana	371	258	86	([2])
Santa Clara, California	370	279	87	([2])
Allegan, Michigan	356	175	88	([2])
Bexar, Texas	350	432	89	[5]77
St. Clair, Michigan	348	210	90	([2])
Mobile, Alabama	346	444	91	74
Nassau, New York	345	678	*92	44
Zavala, Texas	345	125		([2])
Lorain, Ohio	343	175	94	([2])
Baldwin, Alabama	342	236	95	([2])
Monroe, Michigan	340	286	96	([2])
Hennepin, Minnesota	327	290	97	([2])
Lake, Indiana	312	337	98	[4]94
Bristol, Massachusetts	310	250	99	([2])
Glades, Florida	305	432	100	[5]77

*Counties equal in rank. [1]Erie, Pennsylvania, equal in rank with Henderson, North Carolina, in 1949. [2]Not one of the first 100 counties. [3]Burlington, New Jersey, equal in rank with Cumberland, New Jersey, in 1949. [4]Lake, Indiana, equal in rank with Sandusky, Ohio, in 1949. [5]Bexar, Texas, equal in rank with Glades, Florida, in 1949.

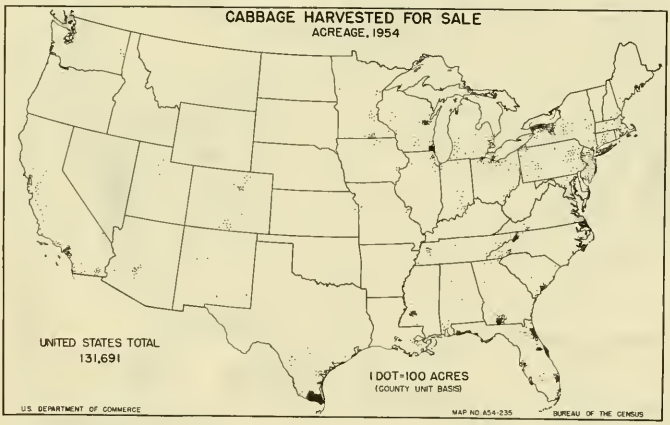

Table 41.—TOMATOES HARVESTED FOR SALE—100 LEADING COUNTIES IN ACREAGE, 1954, WITH COMPARISONS, 1949

County	Acres		Rank	
	1954	1949	1954	1949
United States	439,555	486,355	xxx	xxx
100 leading counties	311,309	308,115	xxx	xxx
Hidalgo, Texas	27,108	27,663	1	1
San Joaquin, California	24,190	23,619	2	2
Dade, Florida	17,658	11,649	3	4
Cameron, Texas	14,027	16,036	4	3
Yolo, California	13,596	8,827	5	6
Sacramento, California	7,892	8,207	6	7
Gloucester, New Jersey	7,543	8,110	7	8
St. Lucie, Florida	7,124	4,165	8	15
Northampton, Virginia	7,055	10,383	9	5
Stanislaus, California	7,006	6,508	10	10
Salem, New Jersey	6,581	6,670	11	9
Accomack, Virginia	5,305	5,743	12	12
Berrien, Michigan	5,037	2,812	13	29
Lancaster, Pennsylvania	4,770	2,851	14	28
Orleans, New York	4,555	6,139	15	11
Collier, Florida	4,386	1,326	16	86
Cumberland, New Jersey	4,345	5,137	17	14
Cook, Illinois	3,915	3,555	18	20
Solano, California	3,890	2,550	19	36
Merced, California	3,566	1,538	20	69
San Diego, California	3,459	2,478	21	38
Burlington, New Jersey	3,373	3,838	22	17
Sutter, California	3,242	2,733	23	32
Marion, Florida	3,100	1,888	24	54
Alameda, California	2,931	2,799	25	31
Cherokee, Texas	2,721	3,883	26	16
Hendry, Florida	2,564	913	27	[1]
Orange, California	2,441	2,093	28	47
Santa Clara, California	2,371	1,371	29	79
Hillsborough, Florida	2,356	2,440	30	39
Imperial, California	2,286	2,625	31	35
Ventura, California	2,281	1,051	32	[1]
Monroe, Michigan	2,242	2,222	33	43
Erie, New York	2,118	2,373	34	40
Manatee, Florida	2,111	2,234	35	42
Beaufort, South Carolina	2,067	842	36	[1]
Kent, Delaware	2,048	1,699	37	62
Monroe, New York	2,041	3,051	38	26
Bucks, Pennsylvania	2,008	2,694	39	33
Monmouth, New Jersey	2,001	2,278	40	41
Somerset, Maryland	1,985	2,800	41	30
Chautauqua, New York	1,932	3,583	42	19
Tulare, California	1,919	1,596	43	65
Contra Costa, California	1,897	1,836	44	56
Palm Beach, Florida	1,894	419	45	[1]
Worcester, Maryland	1,876	2,193	46	46
Fulton, Ohio	1,831	3,360	47	24
Niagara, New York	1,778	3,417	48	22
Dorchester, Maryland	1,720	3,250	*49	25
York, Pennsylvania	1,720	1,962		52
Santa Barbara, California	1,694	5,211	51	13
Lucas, Ohio	1,691	3,379	52	23
Camden, New Jersey	1,678	1,772	53	59
Chester, Pennsylvania	1,672	970	54	[1]
Miami, Indiana	1,625	825	55	[1]
Luzerne, Pennsylvania	1,600	1,330	56	84
Atlantic, New Jersey	1,575	1,087	57	[2]95
Caroline, Maryland	1,568	1,779	58	58
Houston, Alabama	1,533	311	59	[1]
Johnson, Indiana	1,517	1,054	60	100
Webb, Texas	1,516	1,802	61	57
Colquitt, Georgia	1,474	1,061	62	98
Henry, Ohio	1,449	1,870	63	55
Weber, Utah	1,410	1,541	64	67
Sumter, Florida	1,408	1,376	65	66
Riverside, California	1,405	636	66	[1]
Davis, Utah	1,375	2,035	67	50
Putnam, Ohio	1,338	1,053	68	[1]
Martin, Florida	1,335	556	69	[1]
Yakima, Washington	1,294	1,454	70	72
Grant, Indiana	1,291	954	71	[1]
Wicomico, Maryland	1,283	2,069	72	48
Charleston, South Carolina	1,282	381	73	[1]
Maverick, Texas	1,280	2,883	74	27
Baltimore City & Baltimore Co., Maryland	1,226	1,373	75	78
Adams, Pennsylvania	1,222	1,087	76	[2]95
Box Elder, Utah	1,208	1,008	77	[1]
Henry, Indiana	1,182	691	78	[1]
Lenawee, Michigan	1,176	2,645	79	34
Howard, Indiana	1,171	1,599	80	64
Blount, Alabama	1,166	3,629	*81	18
Lavaca, Texas	1,166	1,246		89
Monterey, California	1,128	2,199	83	44
Wood, Ohio	1,109	2,518	84	37
Van Zandt, Texas	1,108	1,257	85	88
Adams, Indiana	1,103	1,109	86	93
Tattnall, Georgia	1,098	844	87	[1]
Huntington, Indiana	1,091	1,353	88	82
Schuylkill, Pennsylvania	1,052	846	89	[1]
Ottawa, Ohio	1,049	1,907	90	53
Hardee, Florida	1,044	735	91	[1]
Cook, Georgia	1,018	783	92	[1]
Berks, Pennsylvania	1,010	858	93	[1]
Wells, Indiana	1,004	1,050	94	[1]
Falls, Texas	999	1,414	95	75
Mercer, Ohio	992	880	96	[1]
Westmoreland, Virginia	962	2,037	*97	49
Wayne, New York	962	1,449		73
Henderson, Texas	957	898	99	[1]
Willacy, Texas	951	1,702	100	61

*Counties equal in rank. [1]Not one of the first 100 counties. [2]Adams, Pennsylvania, equal in rank with Atlantic, New Jersey, in 1949.

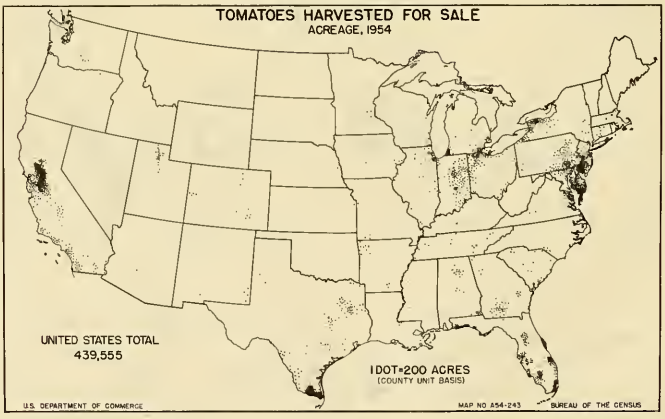

Table 42.—DRY ONIONS HARVESTED FOR SALE—100 LEADING COUNTIES IN ACREAGE, 1954, WITH COMPARISONS, 1949

County	Acres		Rank	
	1954	1949	1954	1949
United States	98,330	108,702	xxx	xxx
100 leading counties	78,709	80,325	xxx	xxx
San Patricio, Texas	7,474	5,859	1	1
Nueces, Texas	4,924	2,444	2	8
Willacy, Texas	3,850	5,760	3	2
Orange, New York	3,840	5,041	4	3
Hidalgo, Texas	2,940	1,358	5	19
Malheur, Oregon	2,897	1,791	6	13
Collin, Texas	2,771	2,430	7	9
Newaygo, Michigan	2,221	1,515	8	16
Genesee, New York	1,959	1,774	9	14
Freeborn, Minnesota	1,880	2,335	10	10
Dimmit, Texas	1,870	818	11	37
Clay, Minnesota	1,822	1,143	12	26
Zavala, Texas	1,495	711	13	41
Canyon, Idaho	1,433	1,529	14	15
Madison, New York	1,417	2,309	15	11
Maricopa, Arizona	1,356	320	16	70
Marion, Oregon	1,352	1,347	17	20
Otero, Colorado	1,316	3,796	18	4
Webb, Texas	1,290	1,842	19	12
Maverick, Texas	1,181	1,019	20	27
Cumberland, New Jersey	1,152	1,264	21	23
Cameron, Texas	1,022	3,123	22	5
Ellis, Texas	927	1,481	23	17
Weld, Colorado	910	1,307	24	21
Bee, Texas	894	1,009	25	28
Orleans, New York	891	737	26	40
Live Oak, Texas	878	627	27	42
Oswego, New York	858	874	28	33
Ingham, Michigan	810	836	29	35
Allegan, Michigan	777	977	30	30
Jackson, Michigan	753	1,271	31	22
Racine, Wisconsin	734	872	32	34
Adams, Colorado	662	758	33	39
Pueblo, Colorado	652	1,192	34	25
Atlantic, New Jersey	582	27	35	(1)
Calhoun, Michigan	556	903	36	32
Montrose, Colorado	544	610	37	44
Hunt, Texas	505	470	38	49
Wilson, Texas	493	283	39	80
Victoria, Texas	469	1	40	(1)
Waukesha, Wisconsin	462	250	41	290
Eaton, Michigan	437	336	42	67
Grant, Washington	436	458	43	51
Washington, Oregon	422	461	44	50
Ottawa, Michigan	412	572	45	46
Zapata, Texas	407	1,367	46	18
Wayne, New York	397	616	47	43
Marquette, Wisconsin	394	72	48	(1)
Kent, Michigan	392	444	49	53
Washington, Idaho	391	345	50	65
Dona Ana, New Mexico	388	324	51	69
Jefferson, Wisconsin	384	153	52	(1)
Ionia, Michigan	352	420	53	357
Walla Walla, Washington	350	314	54	71
Starr, Texas	329	165	55	(1)
Dallas, Texas	298	383	56	60
Steuben, New York	297	148	57	(1)
Payette, Idaho	282	308	58	72
Lapeer, Michigan	275	420	59	357
Arenac, Michigan	254	564	60	47
Deaf Smith, Texas	250	254	61	88
Bent, Colorado	247	438	62	56
Barry, Michigan	239	333	63	68
Yakima, Washington	238	380	*64	61
Lyon, Nevada	238	144		(1)
Prowers, Colorado	234	415	66	59
Kenosha, Wisconsin	232	339	67	66
Hampshire, Massachusetts	231	439	*68	55
Oneida, New York	231	115		(1)
Franklin, Massachusetts	225	218	70	93
Lea, New Mexico	223	188	71	(1)
Calhoun, Texas	220	(2)	72	(1)
Polk, Minnesota	216	140	73	(1)
Yamhill, Oregon	201	100	74	(1)
Navarro, Texas	200	(2)	75	(1)
Dodge, Wisconsin	188	132	*76	(1)
Walworth, Wisconsin	188	131		(1)
Gloucester, New Jersey	187	363	78	64
Williamson, Texas	182	263	79	85
Livingston, Michigan	180	36	80	(1)
Davis, Utah	166	289	*81	79
Columbia, Wisconsin	166	205		(1)
Twin Falls, Idaho	162	282	*83	81
El Paso, Texas	162	140		(1)
Lubbock, Texas	158	126	85	(1)
Delta, Colorado	156	371	86	62
Rockwall, Texas	155	301	87	75
Utah, Utah	148	256	88	87
Hale, Texas	141	56	89	(1)
Washoe, Nevada	140	171	90	(1)
Bernalillo, New Mexico	131	84	91	(1)
Dakota, Minnesota	119	100	92	(1)
Mesa, Colorado	112	179	93	(1)
Warren, New Jersey	107	151	94	(1)
Fond du Lac, Wisconsin	106	3	95	(1)
Salt Lake, Utah	104	302	*96	74
Montcalm, Michigan	104	250		290
Lavaca, Texas	104	5		(1)
Kaufman, Texas	102	450	99	52
Jim Wells, Texas	100	293	100	78

*Counties equal in rank. Z Reported in small fractions. [1]Not one of the first 100 counties. [2]Montcalm, Michigan, equal in rank with Waukesha, Wisconsin, in 1949. [3]Ionia, Michigan, equal in rank with Lapeer, Michigan, in 1949.

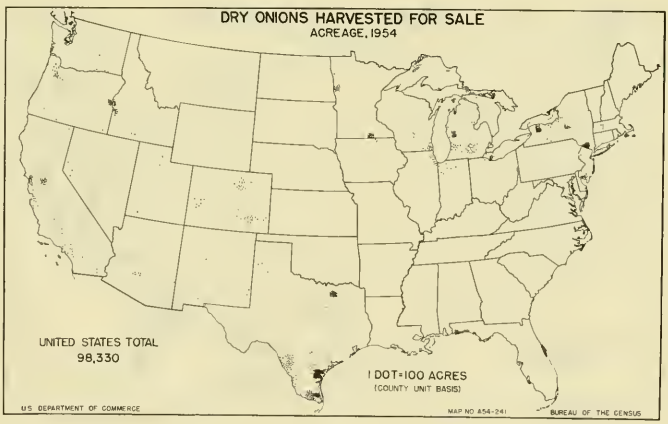

Table 43.—WATERMELONS HARVESTED FOR SALE—100 LEADING COUNTIES IN ACREAGE, 1954, WITH COMPARISONS, 1949

County	Acres		Rank	
	1954	1949	1954	1949
United States	417,838	366,736	xxx	xxx
100 leading counties	285,301	243,037	xxx	xxx
Marion, Florida	9,859	4,843	1	14
Gonzales, Texas	8,284	2,148	2	45
Barnwell, South Carolina	7,646	11,417	3	1
Suwannee, Florida	7,618	6,946	4	3
Chesterfield, South Carolina	7,107	4,852	5	13
Wilson, Texas	6,960	6,626	6	4
Brooks, Georgia	6,898	5,442	7	9
Sumter, Florida	6,707	3,174	8	29
Alachua, Florida	6,229	6,178	9	5
Gilchrist, Florida	6,178	5,845	10	7
Levy, Florida	5,712	5,073	11	11
Lake, Florida	5,526	4,540	12	15
Allendale, South Carolina	5,076	6,134	13	6
Leon, Texas	4,476	3,705	14	21
Jackson, Florida	4,236	1,480	15	65
Thomas, Georgia	4,212	3,026	16	32
Robertson, Texas	4,207	3,879	17	17
Crisp, Georgia	4,110	2,619	18	39
Bamberg, South Carolina	4,056	4,981	19	12
Houston, Alabama	3,946	1,245	20	74
Hillsborough, Florida	3,554	757	21	(1)
Imperial, California	3,552	3,656	22	22
Hampton, South Carolina	3,533	3,387	23	24
Frio, Texas	3,521	7,042	24	2
Rusk, Texas	3,482	3,308	25	26
Maricopa, Arizona	3,460	2,425	26	42
Riverside, California	3,399	3,359	27	25
Hidalgo, Texas	3,362	1,035	28	85
Wood, Texas	3,356	1,896	29	52
Mobile, Alabama	3,355	1,429	30	68
Madison, Florida	3,351	2,548	31	41
Worth, Georgia	3,265	1,746	32	55
Henderson, Texas	3,226	3,730	33	20
Knox, Indiana	3,164	1,663	34	56
Milam, Texas	3,012	4,109	35	16
Jim Wells, Texas	2,985	3,192	36	28
Atascosa, Texas	2,926	5,824	37	8
Grady, Oklahoma	2,766	3,761	38	19
Comanche, Texas	2,739	1,442	39	67
Colquitt, Georgia	2,695	1,993	40	48
Guadalupe, Texas	2,635	588	41	(1)
Pasco, Florida	2,537	1,399	42	69
Dooly, Georgia	2,488	2,149	43	44
Wicomico, Maryland	2,482	2,056	44	46
Baldwin, Alabama	2,466	855	45	(1)
Columbia, Florida	2,436	765	46	(1)
Limestone, Texas	2,430	1,893	47	53
Jefferson, Florida	2,406	2,665	48	37
Turner, Georgia	2,394	855	49	(1)
Cherokee, Texas	2,379	3,470	50	23
Collier, Florida	2,304	288	51	(1)
Duval, Texas	2,238	5,414	52	10
Gibson, Indiana	2,215	1,040	53	84
Wise, Texas	2,213	1,772	54	54
Anderson, Texas	2,133	2,764	55	33
Washington, Florida	2,091	316	56	(1)
Autauga, Alabama	1,972	1,112	57	78
Grimes, Texas	1,941	1,151	58	77
Cook, Georgia	1,869	1,964	59	50
Merced, California	1,782	604	60	(1)
George, Mississippi	1,744	356	61	(1)
Holmes, Florida	1,717	974	62	(1)
Caldwell, Texas	1,670	1,321	63	72
Houston, Texas	1,658	2,691	64	35
Woodruff, Arkansas	1,643	165	65	(1)
Lafayette, Florida	1,624	1,587	66	60
Mitchell, Georgia	1,617	1,246	67	73
San Joaquin, California	1,588	1,234	68	[2]75
McIntosh, Oklahoma	1,587	1,066	69	81
Major, Oklahoma	1,583	3,032	70	31
Dunklin, Missouri	1,565	936	71	94
Brooks, Texas	1,539	3,849	72	18
Chowan, North Carolina	1,529	1,234	73	[2]75
Waller, Texas	1,522	2,043	74	47
Chilton, Alabama	1,495	1,554	75	62
Lowndes, Georgia	1,484	1,560	76	61
Bastrop, Texas	1,447	2,189	77	43
Kershaw, South Carolina	1,438	2,583	78	40
Tulare, California	1,431	1,502	79	64
Stanislaus, California	1,415	963	80	92
Blount, Alabama	1,409	688	81	(1)
Bee, Texas	1,390	211	82	(1)
Smith, Texas	1,364	3,093	83	30
Aiken, South Carolina	1,357	2,677	84	36
Smith, Mississippi	1,348	1,006	85	88
Monterey, California	1,330	1	86	(1)
La Salle, Texas	1,309	1,361	87	71
Parker, Texas	1,292	1,363	88	70
Macon, Georgia	1,280	1,073	89	80
Wheeler, Georgia	1,233	999	90	90
Yuma, Arizona	1,231	680	91	(1)
Scotland, North Carolina	1,217	2,621	92	38
Polk, Florida	1,214	625	93	(1)
Tift, Georgia	1,173	762	94	(1)
Cass, Texas	1,147	2,696	95	34
Telfair, Georgia	1,143	468	96	(1)
Calhoun, Florida	1,132	263	97	(1)
Nacogdoches, Texas	1,122	3,275	98	27
Berrien, Georgia	1,079	997	99	91
Wilcox, Georgia	1,078	918	100	95

[1]Not one of the first 100 counties. [2]Chowan, North Carolina, equal in rank with San Joaquin, California, in 1949.

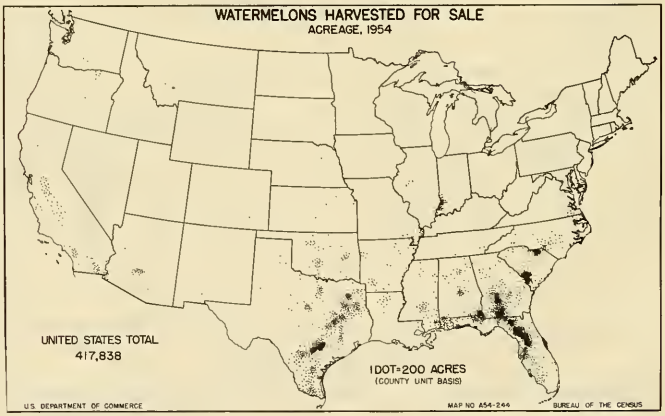

Table 44.—VALUE OF FRUITS, INCLUDING BERRIES AND OTHER SMALL FRUITS, AND NUTS SOLD—100 LEADING COUNTIES, 1954, WITH COMPARISONS, 1949

County	Sales			
	Dollars		Rank	
	1954	1949	1954	1949
United States	1,198,016,326	791,664,538	xxx	xxx
100 leading counties	976,535,392	626,175,133	xxx	xxx
Fresno, California	59,263,317	39,574,364	1	2
Polk, Florida	59,082,330	47,025,062	2	1
Tulare, California	53,553,779	30,049,283	3	4
Yakima, Washington	51,346,622	16,236,474	4	13
Ventura, California	47,974,763	31,093,651	5	3
Santa Clara, California	40,823,706	22,934,272	6	6
Orange, California	36,621,445	28,017,187	7	5
Orange, Florida	29,139,983	19,527,596	8	9
Lake, Florida	28,828,973	15,097,477	9	14
Chelan, Washington	26,595,373	16,884,430	10	10
San Joaquin, California	24,416,421	16,678,388	11	11
Stanislaus, California	23,628,373	12,356,743	12	15
San Bernardino, California	22,787,245	16,528,003	13	12
Riverside, California	21,876,826	19,747,430	14	8
Los Angeles, California	21,634,531	21,693,466	15	7
Santa Barbara, California	14,717,510	9,405,481	16	19
San Diego, California	14,195,416	9,465,559	17	18
Merced, California	13,883,082	9,318,916	18	21
Sutter, California	12,088,347	9,686,610	19	17
Berrien, Michigan	11,933,097	8,952,344	20	22
Wayne, New York	11,591,870	4,889,054	21	29
Sonoma, California	11,313,580	7,016,427	22	25
Hood River, Oregon	10,901,648	4,993,668	23	28
Santa Cruz, California	9,097,518	2,813,792	24	50
Hillsborough, Florida	8,964,530	4,788,625	25	30
Okanogan, Washington	8,695,531	9,346,927	26	20
Kern, California	8,389,404	8,449,307	27	23
Butte, California	8,307,554	6,459,783	28	26
Highlands, Florida	8,005,589	3,550,197	29	36
Van Buren, Michigan	7,632,609	3,461,355	30	38
Solano, California	7,008,915	3,236,902	31	41
Madera, California	6,890,066	3,531,064	32	37
Niagara, New York	6,443,414	2,673,107	33	55
Contra Costa, California	6,307,201	5,048,460	34	27
Sacramento, California	6,252,567	3,874,259	35	34
Pasco, Florida	6,018,019	7,256,043	36	24
Douglas, Washington	5,983,546	4,691,877	37	31
Frederick, Virginia	5,871,416	1,773,494	38	79
Maricopa, Arizona	5,768,562	2,868,437	39	48
Burlington, New Jersey	5,635,553	2,915,122	40	46
Spartanburg, South Carolina	5,609,099	1,834,453	41	75
Ulster, New York	5,367,941	2,995,762	42	45
Placer, California	5,348,733	3,271,990	43	40
St. Lucie, Florida	5,300,120	1,338,664	44	91
Chautauqua, New York	5,226,496	1,943,096	45	69
Plymouth, Massachusetts	5,074,058	2,792,437	46	51
Adams, Pennsylvania	5,058,304	2,387,047	47	57
Hardee, Florida	4,954,862	2,118,840	48	65
Lake, California	4,809,908	2,050,581	49	67
Orleans, New York	4,678,465	1,761,048	50	80
Marion, Oregon	4,606,320	3,190,672	51	42
San Benito, California	4,540,407	2,906,062	52	47
Jackson, Oregon	4,473,852	4,407,890	53	32
Mesa, Colorado	4,320,728	2,173,716	54	63
Napa, California	4,230,522	2,693,777	55	54
Washington, Oregon	4,191,243	3,043,412	56	44
Delta, Colorado	4,106,961	1,127,416	57	[1]
Dade, Florida	4,103,417	1,256,993	58	99
Franklin, Pennsylvania	4,069,196	1,934,680	59	70
Volusia, Florida	4,052,116	3,389,325	60	39
Indian River, Florida	4,011,593	3,155,467	61	43
Colusa, California	4,002,672	2,240,380	62	62
Berkeley, West Virginia	3,939,009	1,104,852	63	[1]
Yolo, California	3,690,115	2,327,292	64	60
Marion, Florida	3,616,406	2,738,300	65	52
Jefferson, West Virginia	3,584,368	1,363,865	66	90
Kent, Michigan	3,446,590	1,418,343	67	86
Brevard, Florida	3,409,157	3,672,443	68	35
Monroe, New York	3,399,138	1,422,314	69	85
Oceana, Michigan	3,381,596	2,252,861	70	61
Erie, Pennsylvania	3,235,723	1,792,502	71	77
Clackamas, Oregon	3,162,670	2,651,132	72	56
Yuba, California	3,120,319	2,708,881	73	53
De Soto, Florida	3,043,178	1,480,955	74	84
Columbia, New York	3,030,412	1,837,963	75	74
Pinellas, Florida	3,014,529	3,943,391	76	33
Hidalgo, Texas	3,012,761	11,742,581	77	16
Door, Wisconsin	2,938,685	1,833,646	78	76
Washington, Maryland	2,879,135	1,298,192	79	96
Yamhill, Oregon	2,864,908	1,702,137	80	81
El Dorado, California	2,833,376	1,322,139	81	94
Monterey, California	2,829,202	2,066,990	82	66
Mendocino, California	2,744,724	1,563,229	83	82
Allegan, Michigan	2,686,845	1,384,891	84	89
Clarke, Virginia	2,541,668	873,687	85	[1]
Tehama, California	2,459,838	2,346,048	86	58
Seminole, Florida	2,399,945	1,530,597	87	83
Gloucester, New Jersey	2,385,518	1,284,763	88	98
Erie, New York	2,328,569	958,861	89	[1]
Polk, Oregon	2,325,131	1,028,576	90	[1]
Peach, Georgia	2,264,575	527,080	91	[1]
Utah, Utah	2,173,986	1,051,136	92	[1]
Tangipahoa, Louisiana	2,084,537	2,342,050	93	59
Glenn, California	2,038,532	1,896,571	94	71
Grand Traverse, Michigan	2,037,055	2,866,110	95	49
Dutchess, New York	2,034,123	1,234,177	96	100
Wasco, Oregon	2,019,807	1,288,836	97	97
Pierce, Washington	2,004,363	2,139,839	98	64
Monmouth, New Jersey	1,995,503	1,405,974	99	87
Kings, California	1,972,152	1,847,585	100	73

[1] Not one of the first 100 counties.

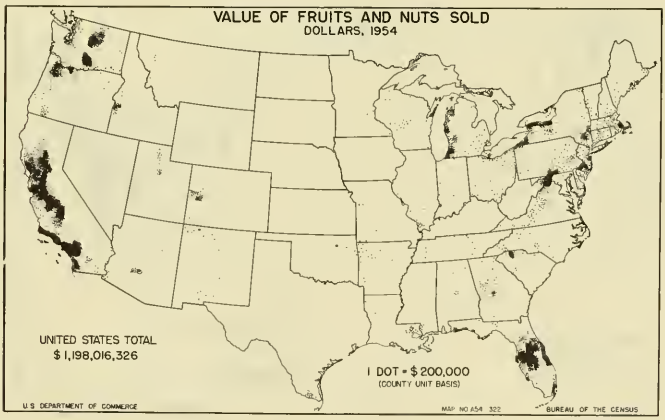

Table 45.—APPLES—100 LEADING COUNTIES IN NUMBER OF TREES OF ALL AGES, 1954; WITH QUANTITY HARVESTED, 1954, AND WITH COMPARISONS, 1950 AND 1949

County	Trees of all ages				Quantity harvested			
	Number		Rank		Bushels		Rank	
	1954	1950	1954	1950	1954	1949	1954	1949
United States	31,843,522	50,586,262	xxx	xxx	109,038,239	131,252,817	xxx	xxx
100 leading counties	17,934,117	21,055,664	xxx	xxx	83,898,960	88,463,593	xxx	xxx
Yakima, Washington	1,495,426	1,341,953	1	1	10,013,606	10,784,138	1	1
Chelan, Washington	960,949	801,044	2	3	6,449,066	9,547,315	2	2
Sonoma, California	684,577	750,832	3	4	3,587,333	2,917,125	4	6
Wayne, New York	661,864	829,785	4	2	4,729,292	4,239,091	3	4
Okanogan, Washington	626,677	583,268	5	7	2,486,368	3,842,448	7	3
Frederick, Virginia	533,687	586,239	6	5	3,241,237	1,626,819	5	14
Santa Cruz, California	530,095	565,549	7	8	2,451,167	3,090,833	8	5
Ulster, New York	517,312	543,238	8	9	2,551,971	1,910,782	6	9
Niagara, New York	435,242	531,455	9	10	2,003,442	1,770,503	11	11
Berrien, Michigan	409,869	585,354	10	6	980,382	1,974,445	24	8
Adams, Pennsylvania	404,730	408,625	11	12	1,662,688	1,645,425	14	13
Berkeley, West Virginia	322,611	378,295	12	14	2,044,847	1,054,332	9	21
Hood River, Oregon	297,729	302,542	13	17	1,848,135	1,714,887	13	10
Columbia, New York	282,933	442,490	14	11	1,348,353	1,162,576	17	18
Kent, Michigan	281,204	287,860	15	20	1,242,089	1,212,379	19	15
Orleans, New York	279,568	391,219	16	13	1,989,376	1,760,464	12	12
Washington, Maryland	267,213	296,565	17	18	1,015,555	684,799	23	30
Van Buren, Michigan	261,196	364,038	18	15	796,732	993,457	26	22
Franklin, Pennsylvania	251,926	308,816	19	16	1,211,913	1,127,689	20	20
Jefferson, West Virginia	242,406	267,424	20	22	2,025,609	1,203,441	10	16
Douglas, Washington	237,863	213,206	21	32	1,512,481	2,598,578	16	7
Henderson, North Carolina	229,891	258,385	22	24	494,912	344,415	40	58
Delta, Colorado	227,688	234,350	23	25	1,100,059	983,635	22	23
Nelson, Virginia	194,309	231,431	24	28	595,572	398,326	33	52
Hampshire, West Virginia	188,128	253,781	25	26	855,885	569,415	25	35
Calhoun, Illinois	184,982	229,663	26	29	496,815	1,169,908	39	17
Monroe, New York	181,900	274,663	27	21	1,267,575	942,237	18	24
Oceana, Michigan	180,394	223,121	28	30	251,710	590,982	68	33
Clarke, Virginia	178,441	192,086	29	36	1,578,311	769,218	15	27
Albemarle, Virginia	173,298	157,833	30	44	779,925	353,123	27	57
Dutchess, New York	170,745	291,470	31	19	1,100,103	849,149	21	26
Middlesex, Massachusetts	163,851	263,640	32	23	579,842	889,770	35	23
Allegan, Michigan	162,455	197,672	33	35	416,427	649,963	47	32
Worcester, Massachusetts	159,661	236,288	34	27	585,748	1,137,602	34	19
Door, Wisconsin	157,958	171,642	35	41	345,348	194,487	51	(1)
Monmouth, New Jersey	155,529	189,402	36	38	677,634	768,762	31	28
Rappahannock, Virginia	147,335	191,068	37	37	618,621	453,789	32	45
Oakland, Michigan	146,450	201,733	38	33	311,277	573,178	54	34
Augusta, Virginia	142,913	213,964	39	31	775,028	474,007	28	42
Botetourt, Virginia	137,163	147,085	40	47	576,326	274,757	36	67
Berks, Pennsylvania	136,940	170,688	41	43	540,460	528,159	37	39
Shenandoah, Virginia	136,066	127,991	42	54	759,644	527,247	29	40
Orange, New York	133,737	200,066	43	34	701,221	720,881	30	29
Utah, Utah	120,219	137,566	44	50	303,415	239,810	55	78
Gloucester, New Jersey	117,620	131,051	45	53	535,777	429,505	38	49
Hillsborough, New Hampshire	115,343	157,482	46	45	421,953	676,327	45	31
Roanoke, Virginia	108,876	148,735	47	46	263,830	300,625	65	62
Rockingham, Virginia	104,350	171,294	48	42	455,515	369,399	42	56
Clinton, New York	103,017	108,053	49	64	450,348	561,996	43	36
Hartford, Connecticut	98,350	113,821	50	61	444,239	445,067	44	48

See footnote at end of table.

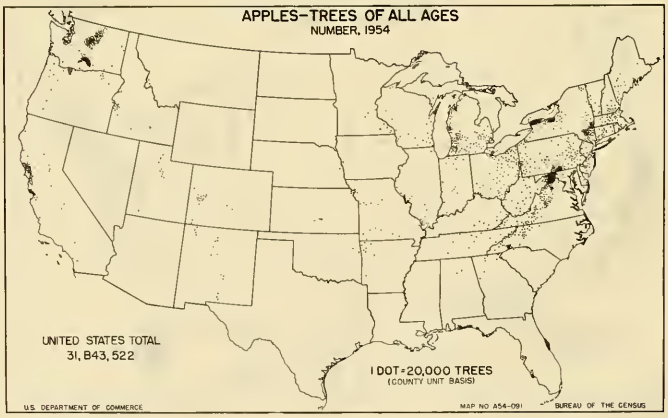

Table 45.—APPLES—100 LEADING COUNTIES IN NUMBER OF TREES OF AGES, 1954; WITH QUANTITY HARVESTED, 1954, AND WITH COMPARISONS, 1950 AND 1949—Continued

County	Trees of all ages				Quantity harvested			
	Number		Rank		Bushels		Rank	
	1954	1950	1954	1950	1954	1949	1954	1949
Wilkes, North Carolina	95,935	174,242	51	39	216,471	147,805	77	(1)
Morgan, West Virginia	95,486	137,064	52	51	420,945	411,629	46	51
Carroll, Virginia	91,245	142,353	53	49	253,305	166,817	67	(1)
York, Pennsylvania	90,309	145,411	54	48	341,316	392,329	52	53
New Haven, Connecticut	90,017	114,351	55	60	339,045	545,086	53	37
Haywood, North Carolina	89,422	111,145	56	62	251,635	85,890	69	(1)
Ottawa, Michigan	88,333	96,808	57	75	352,940	376,147	50	55
Payette, Idaho	87,667	44,981	58	(1)	362,798	531,905	48	38
Alexander, North Carolina	87,533	124,345	59	56	96,906	87,798	(1)	(1)
Lehigh, Pennsylvania	84,747	119,558	60	58	467,582	445,230	41	47
Columbiana, Ohio	80,358	124,917	61	55	293,523	458,510	58	44
San Juan, New Mexico	77,965	108,051	62	65	270,529	226,088	62	85
Macomb, Michigan	77,720	98,629	63	74	244,402	451,684	71	46
Mendocino, California	76,606	75,928	64	96	238,458	133,958	73	(1)
Umatilla, Oregon	76,218	53,099	65	(1)	41,969	181,629	(1)	(1)
Burlington, New Jersey	75,747	120,582	66	57	359,115	413,449	49	50
Luzerne, Pennsylvania	73,725	101,425	67	71	194,001	191,365	82	(1)
Middlesex, New Jersey	73,368	62,367	68	(1)	260,837	266,797	66	68
Benzie, Michigan	72,265	80,377	69	87	215,650	203,400	78	98
Union, Illinois	70,303	101,480	70	70	180,494	287,145	88	65
Erie, Pennsylvania	69,716	109,448	71	63	152,298	253,547	(1)	73
Franklin, Virginia	68,086	98,852	72	73	302,926	144,294	56	(1)
Jersey, Illinois	67,895	84,920	73	82	266,477	479,011	63	41
Canyon, Idaho	67,402	47,897	74	(1)	238,509	262,201	72	69
Rockingham, New Hampshire	67,367	90,281	75	78	229,956	344,214	75	59
Genesee, Michigan	67,339	77,405	76	92	75,612	100,844	(1)	(1)
Washington, Arkansas	67,064	173,064	77	40	104,930	227,995	(1)	83
Ashtabula, Ohio	66,934	105,937	78	68	133,244	231,438	(1)	81
Patrick, Virginia	66,239	132,575	79	52	173,586	139,947	92	(1)
Ionia, Michigan	64,024	70,258	80	(1)	279,959	289,639	60	64
Oswego, New York	63,197	80,156	81	88	168,735	141,641	98	(1)
Saratoga, New York	62,804	102,227	82	69	170,200	261,964	97	70
Gem, Idaho	62,489	46,443	83	(1)	186,240	235,767	86	79
Kennebec, Maine	62,244	78,897	84	89	141,968	133,499	(1)	(1)
Lincoln, New Mexico	60,978	44,087	85	(1)	63,959	90,207	(1)	(1)
Jackson, Ohio	60,793	88,163	86	79	159,619	285,063	(1)	66
Manistee, Michigan	60,478	74,549	87	(1)	272,875	214,150	61	92
York, Maine	60,311	85,711	88	81	101,574	241,892	(1)	77
Summit, Ohio	59,881	83,538	89	84	55,240	168,253	(1)	(1)
Mason, Michigan	59,312	77,098	90	94	130,839	222,162	(1)	87
Onondaga, New York	57,883	93,503	91	77	189,120	300,621	84	63
Grand Traverse, Michigan	57,105	75,837	92	97	103,185	104,062	(1)	(1)
Washtenaw, Michigan	56,906	70,967	93	(1)	93,443	186,936	(1)	(1)
Mahoning, Ohio	55,494	80,430	94	86	192,246	256,729	83	72
Doniphan, Kansas	55,057	74,088	95	(1)	72,013	218,963	(1)	89
Crawford, Wisconsin	54,620	62,108	96	(1)	132,974	203,544	(1)	96
Rio Arriba, New Mexico	54,307	73,908	97	(1)	153,068	95,669	(1)	(1)
Schuylkill, Pennsylvania	53,907	75,331	98	100	209,253	204,433	80	95
Blair, Pennsylvania	53,491	65,751	99	(1)	219,343	164,905	76	(1)
Butler, Pennsylvania	53,139	69,301	100	(1)	248,468	188,057	70	(1)

[1]Not one of the first 100 counties.

Table 46.—PEACHES—100 LEADING COUNTIES IN NUMBER OF TREES OF ALL AGES, 1954; WITH QUANTITY HARVESTED, 1954, AND WITH COMPARISONS, 1950 AND 1949

County	Trees of all ages				Quantity harvested			
	Number		Rank		Bushels		Rank	
	1954	1950	1954	1950	1954	1949	1954	1949
United States	36,912,804	54,461,132	xxx	xxx	55,125,161	55,457,423	xxx	xxx
100 leading counties	26,175,125	30,941,366	xxx	xxx	46,498,872	43,606,739	xxx	xxx
Stanislaus, California	2,295,132	1,979,404	1	2	8,301,917	6,694,667	1	1
Spartanburg, South Carolina	1,908,992	2,543,671	2	1	1,944,085	917,514	7	12
Sutter, California	1,624,993	1,568,388	3	4	4,992,875	6,009,042	2	2
Fresno, California	1,364,538	994,050	4	5	3,158,208	2,397,542	3	5
Tulare, California	1,028,834	972,631	5	6	2,773,958	2,533,583	4	3
Berrien, Michigan	1,002,848	1,854,888	6	3	897,780	1,476,468	11	7
Merced, California	801,858	717,812	7	11	2,714,417	2,328,250	5	6
San Joaquin, California	776,638	761,503	8	10	2,114,917	2,432,958	6	4
Peach, Georgia	762,653	675,977	9	12	579,304	152,792	15	50
Mesa, Colorado	728,293	878,860	10	8	1,448,132	1,282,991	8	8
Yakima, Washington	648,697	892,048	11	7	1,011,774	1,175,083	9	9
Johnson, Arkansas	528,949	478,765	12	15	199,966	387,587	36	21
Houston, Georgia	414,485	480,977	13	14	197,519	127,900	37	60
Howard, Arkansas	395,686	843,389	14	9	154,801	401,148	53	20
Franklin, Pennsylvania	376,839	427,342	15	17	831,910	497,988	12	16
Montgomery, North Carolina	346,443	371,492	16	20	317,051	226,830	24	33
Niagara, New York	334,728	442,927	17	16	488,199	479,063	18	17
Chilton, Alabama	329,332	415,701	18	18	262,728	108,626	32	68
Meriwether, Georgia	303,154	414,770	19	19	224,440	192,736	35	37
Crawford, Georgia	294,160	219,390	20	42	191,391	40,673	38	(1)
Butte, California	292,767	279,099	21	27	898,625	1,109,167	10	10
Yuba, California	277,503	285,227	22	24	709,000	1,080,333	13	11
Gloucester, New Jersey	274,334	229,497	23	37	491,200	324,326	16	26
Edgefield, South Carolina	253,810	198,299	24	45	298,112	70,838	28	92
Macon, Georgia	247,693	568,406	25	13	121,026	85,678	64	82
Adams, Pennsylvania	226,954	231,050	26	36	471,510	366,246	19	22
Berks, Pennsylvania	225,367	172,282	27	54	316,704	227,243	25	32
Van Buren, Michigan	206,808	284,659	28	25	289,648	347,458	29	25
Cherokee, South Carolina	205,921	285,346	29	23	167,834	70,100	48	93
Allegan, Michigan	203,647	282,873	30	26	288,441	405,724	30	18
Solano, California	196,659	262,411	31	29	622,208	666,708	14	13
Lexington, South Carolina	186,079	169,117	32	55	114,283	42,688	66	(1)
York, Pennsylvania	181,976	184,590	33	51	333,973	267,697	23	28
Richmond, North Carolina	178,583	250,159	34	32	182,320	168,235	42	46
Delta, Colorado	178,245	303,317	35	22	352,420	401,500	20	19
Kings, California	170,010	197,439	36	46	488,458	523,000	17	15
Oceana, Michigan	167,047	167,216	37	56	190,657	148,788	39	53
Washington, Maryland	156,676	195,712	38	48	282,046	243,610	31	30
Ottawa, Ohio	153,154	270,837	39	28	158,741	199,904	50	36
Utah, Utah	151,264	245,845	40	33	163,815	126,023	49	63
York, South Carolina	150,498	320,532	41	21	102,287	43,086	74	(1)
Burlington, New Jersey	149,681	234,265	42	34	309,669	362,290	27	23
Pope, Arkansas	148,800	160,616	43	59	52,486	79,737	(1)	86
Greenville, South Carolina	143,661	258,712	44	30	155,731	74,745	51	88
Bibb, Georgia	142,091	18,229	45	(1)	103,041	24,491	73	(1)
Hampshire, West Virginia	141,755	200,873	46	44	234,481	172,755	33	43
Frederick, Virginia	141,490	127,139	47	69	348,958	120,751	21	65
Kent, Michigan	133,788	228,975	48	38	186,398	251,648	40	29
Jackson, Georgia	133,077	196,885	49	47	84,368	41,676	80	(1)
Saluda, South Carolina	128,721	184,771	50	50	180,272	72,874	43	91

See footnote at end of table.

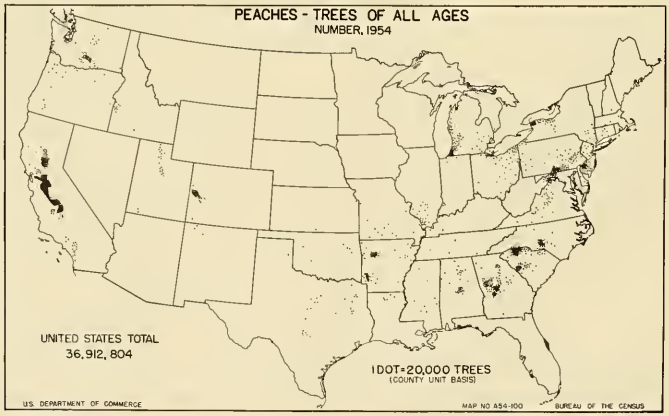

Table 46.—PEACHES—100 LEADING COUNTIES IN NUMBER OF TREES OF ALL AGES, 1954; WITH QUANTITY HARVESTED, 1954, AND WITH COMPARISONS, 1950 AND 1949—Continued

County	Trees of all ages				Quantity harvested			
	Number		Rank		Bushels		Rank	
	1954	1950	1954	1950	1954	1949	1954	1949
Union, Illinois	128,559	251,078	51	31	313,189	620,684	26	14
Upson, Georgia	126,661	220,855	52	41	87,463	80,539	79	85
Canyon, Idaho	119,723	115,364	53	76	178,913	191,604	44	39
Riverside, California	119,589	124,865	54	70	172,750	172,208	45	44
Albemarle, Virginia	116,002	177,061	55	52	133,789	293,227	59	27
Atlantic, New Jersey	113,880	187,774	56	49	172,356	223,356	46	34
Blount, Alabama	112,412	90,018	57	96	54,588	33,269	(1)	(1)
Placer, California	111,931	121,941	58	71	146,458	134,000	54	58
San Bernardino, California	110,223	232,266	59	35	107,042	353,333	70	24
Camden, New Jersey	110,090	136,928	60	64	227,628	181,031	34	41
Chesterfield, South Carolina	107,997	152,121	61	61	41,095	57,030	(1)	(1)
Taylor, Georgia	107,632	91,614	62	94	96,174	23,048	77	(1)
Berkeley, West Virginia	106,900	129,223	63	67	342,940	192,257	22	38
Spalding, Georgia	106,470	224,948	64	40	111,691	127,318	68	61
Monmouth, New Jersey	105,688	119,557	65	72	171,171	127,262	47	62
Box Elder, Utah	99,040	102,124	66	83	133,142	162,737	60	49
Washington, Georgia	97,871	100,673	67	85	41,226	20,131	(1)	(1)
Nelson, Virginia	97,634	173,170	68	53	113,215	167,364	67	47
Jones, Georgia	95,931	227,836	69	39	71,873	38,828	88	(1)
Wayne, New York	91,729	132,286	70	66	74,129	148,926	87	51
Monroe, New York	91,589	138,340	71	62	123,230	137,471	62	54
Moore, North Carolina	90,509	104,356	72	82	49,658	35,112	(1)	(1)
Gillespie, Texas	90,043	164,235	73	57	21,145	34,791	(1)	(1)
Pike, Arkansas	89,832	136,413	74	65	16,552	101,852	(1)	72
Lehigh, Pennsylvania	85,975	117,569	75	73	155,435	169,822	52	43
Cross, Arkansas	84,638	116,664	76	74	123,113	102,774	63	71
Douglas, Washington	83,898	75,864	77	(1)	106,706	122,151	71	64
Contra Costa, California	80,560	84,358	78	(1)	185,958	173,667	41	42
Erie, Pennsylvania	78,731	127,296	79	68	90,434	101,849	78	73
Benton, Washington	78,633	116,162	80	75	50,214	90,192	(1)	76
Cherokee, Texas	78,277	112,317	81	77	32,012	56,593	(1)	(1)
Ulster, New York	77,720	93,051	82	93	66,746	89,484	92	77
Morgan, Georgia	76,979	68,180	83	(1)	53,190	12,210	(1)	(1)
Coweta, Georgia	72,711	205,147	84	43	75,452	59,528	86	(1)
Talbot, Georgia	72,644	98,938	85	88	39,915	19,518	(1)	(1)
Orleans, New York	71,831	107,618	86	78	97,416	109,604	76	67
Jackson, Oregon	69,288	83,118	87	(1)	26,373	87,992	(1)	79
Mason, Michigan	66,469	73,383	88	(1)	81,008	64,330	83	97
La Porte, Indiana	65,444	83,618	89	(1)	60,513	55,624	96	(1)
Rockingham, Virginia	63,554	88,318	90	99	101,141	54,907	75	(1)
Davis, Utah	62,285	55,266	91	(1)	49,588	43,499	(1)	(1)
Botetourt, Virginia	61,639	77,873	92	(1)	83,633	61,853	81	99
Upshur, Texas	61,335	90,627	93	95	17,159	24,161	(1)	(1)
Jasper, Georgia	61,226	84,643	94	(1)	39,652	30,587	(1)	(1)
Roanoke, Virginia	60,997	100,165	95	86	65,660	115,802	93	66
Los Angeles, California	60,310	89,525	96	97	51,625	104,750	(1)	70
Anson, North Carolina	60,182	17,635	97	(1)	16,274	4,298	(1)	(1)
Lancaster, Pennsylvania	59,747	63,979	98	(1)	115,758	69,863	65	94
Tehama, California	58,686	58,391	99	(1)	136,833	137,375	58	55
Hartford, Connecticut	58,120	62,250	100	(1)	71,563	44,166	89	(1)

[1]Not one of the first 100 counties.

Table 47.—PEARS—100 LEADING COUNTIES IN NUMBER OF TREES OF ALL AGES, WITH QUANTITY HARVESTED, 1954, AND WITH COMPARISONS, 1950 AND 1949

County	Trees of all ages				Quantity harvested			
	Number		Rank		Bushels		Rank	
	1954	1950	1954	1950	1954	1949	1954	1949
United States	9,828,529	12,357,081	xxx	xxx	26,771,340	26,898,868	xxx	xxx
100 leading counties	8,548,504	9,073,370	xxx	xxx	25,775,807	24,750,576	xxx	xxx
Yakima, Washington	1,134,413	1,131,859	1	1	3,505,440	3,312,160	1	1
Santa Clara, California	713,748	710,093	2	3	3,304,917	2,410,750	2	3
Placer, California	675,655	760,718	3	2	1,421,250	1,420,750	8	7
Jackson, Oregon	670,228	672,148	4	4	1,425,040	2,889,240	7	2
Hood River, Oregon	560,375	525,476	5	5	1,921,320	1,647,360	5	5
Sacramento, California	541,289	515,172	6	6	2,837,292	2,338,708	3	4
El Dorado, California	389,425	440,317	7	7	1,538,417	1,278,875	6	8
Chelan, Washington	358,653	291,543	8	9	1,110,640	1,046,120	9	9
Lake, California	348,298	335,381	9	8	2,050,000	1,579,292	4	6
Solano, California	235,222	230,977	10	12	944,083	579,250	10	12
Berrien, Michigan	233,816	271,206	11	10	269,699	305,368	16	17
Mendocino, California	214,595	246,453	12	11	783,500	816,375	11	10
Allegan, Michigan	206,629	189,906	13	14	101,843	200,995	25	19
Contra Costa, California	140,687	210,332	14	13	458,583	504,792	13	13
Sonoma, California	132,371	185,753	15	15	355,667	372,375	15	14
Utah, Utah	113,125	127,735	16	17	222,310	132,585	18	23
Niagara, New York	100,519	115,740	17	18	68,078	85,416	30	29
Napa, California	87,801	100,305	18	20	160,625	169,583	21	20
Nevada, California	87,572	102,019	19	19	131,667	204,917	22	18
San Benito, California	80,509	68,985	20	25	367,292	343,083	14	15
Yuba, California	75,937	78,191	21	23	623,625	670,667	12	11
Wayne, New York	73,998	145,891	22	16	43,071	102,615	36	27
Van Buren, Michigan	70,734	81,126	23	22	51,721	67,855	33	32
Mesa, Colorado	64,910	70,752	24	24	164,350	143,335	20	22
Douglas, Washington	62,829	50,741	25	30	93,560	59,720	26	33
Santa Cruz, California	58,342	67,533	26	26	82,458	104,458	29	26
Mason, Michigan	57,033	43,798	27	33	89,418	47,407	28	36
Columbia, New York	45,072	89,014	28	21	59,815	74,273	32	30
Marion, Illinois	42,751	61,245	29	29	13,710	41,155	53	38
Yolo, California	42,637	63,051	30	28	190,583	322,583	19	16
Oceana, Michigan	39,109	38,635	31	36	27,358	25,270	42	48
Oswego, New York	38,365	49,655	32	31	27,471	30,027	41	43
Okanogan, Washington	32,961	16,972	33	54	21,720	22,840	45	51
Kent, Michigan	32,908	25,937	34	40	25,570	27,789	43	46
Douglas, Oregon	31,134	45,390	35	32	18,080	95,120	46	28
Orleans, New York	30,119	66,358	36	27	11,038	31,515	61	41
Ulster, New York	29,595	41,338	37	35	37,241	45,691	38	37
Klickitat, Washington	27,585	24,137	38	42	246,160	162,840	17	21
Los Angeles, California	27,265	41,776	39	34	106,250	108,250	24	24
Delta, Colorado	27,224	16,799	40	55	43,307	16,781	35	59
Oakland, Michigan	24,405	26,362	41	39	5,803	34,070	87	40
Canyon, Idaho	23,875	21,479	42	45	45,950	28,450	34	45
Skamania, Washington	19,845	19,197	43	50	89,600	54,840	27	34
Clark, Washington	19,133	23,109	44	44	36,320	24,240	39	50
San Diego, California	18,821	15,430	45	59	41,125	20,250	37	53
Lane, Oregon	18,630	24,359	46	41	9,440	25,520	65	47
Marion, Oregon	18,331	27,002	47	38	12,080	53,280	59	35
Grand Traverse, Michigan	18,102	15,105	48	60	12,741	20,156	57	54
Yamhill, Oregon	17,675	23,841	49	43	12,920	37,080	54	39
Polk, Oregon	16,384	15,960	50	58	31,840	31,000	40	42

See footnote at end of table.

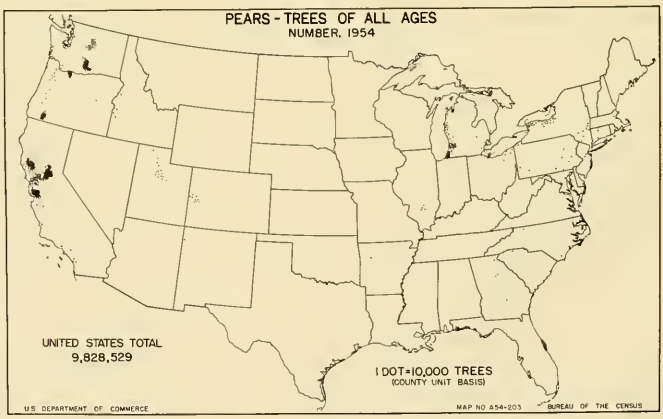

Table 47.—PEARS—100 LEADING COUNTIES IN NUMBER OF TREES OF ALL AGES WITH QUANTITY HARVESTED, 1954, AND WITH COMPARISONS, 1950 AND 1949—Continued

County	Trees of all ages				Quantity harvested			
	Number		Rank		Bushels		Rank	
	1954	1950	1954	1950	1954	1949	1954	1949
Glenn, California	15,829	17,831	51	52	126,333	105,375	23	25
Monroe, New York	15,056	32,276	52	37	8,112	17,066	71	58
Ottawa, Ohio	14,613	19,873	53	49	12,770	24,442	56	49
New Haven, Connecticut	14,490	16,699	54	56	15,198	16,227	49	62
Hartford, Connecticut	14,066	12,642	55	67	14,541	11,834	50	69
Geauga, Ohio	13,822	10,032	56	77	6,972	8,083	75	86
Salt Lake, Utah	13,771	21,042	57	46	14,147	16,513	51	61
Leelanau, Michigan	13,769	9,234	58	82	7,982	5,136	72	(1)
Benton, Washington	13,635	3,748	59	(1)	2,080	4,680	(1)	(1)
Cayuga, New York	12,355	19,991	60	48	6,145	8,277	83	84
Erie, Pennsylvania	10,868	17,116	61	53	2,101	7,450	(1)	93
Washington, Oregon	10,108	20,135	62	47	13,840	18,600	52	56
Macomb, Michigan	9,832	13,896	63	63	4,808	16,579	95	60
San Luis Obispo, California	9,770	16,062	64	57	7,708	10,958	73	72
Lehigh, Pennsylvania	9,192	10,720	65	74	5,993	4,289	85	(1)
San Joaquin, California	8,685	6,524	66	(1)	64,500	17,458	31	57
Ottawa, Michigan	8,376	9,456	67	80	8,449	10,265	69	75
Monterey, California	8,349	13,496	68	64	16,083	29,000	47	44
Ontario, New York	8,294	14,977	69	61	791	6,712	(1)	(1)
Davis, Utah	8,101	5,937	70	(1)	3,155	1,217	(1)	(1)
Adams, Idaho	7,747	3,149	71	(1)	8,720	5,950	67	(1)
Spartanburg, South Carolina	7,628	1,918	72	(1)	6,378	176	79	(1)
Benzie, Michigan	7,423	7,159	73	(1)	6,594	4,240	77	(1)
Greene, New York	7,217	11,714	74	72	6,264	7,654	81	91
Orange, New York	7,173	11,858	75	71	8,896	8,079	66	87
Schuylkill, Pennsylvania	7,096	7,905	76	93	9,963	9,715	63	76
Middlesex, Massachusetts	6,962	12,855	77	66	2,946	12,609	(1)	65
Adams, Pennsylvania	6,826	4,563	78	(1)	1,228	3,805	(1)	(1)
Genesee, Michigan	6,713	8,064	79	88	3,695	5,777	(1)	(1)
Riverside, California	6,603	2,605	80	(1)	2,667	1,083	(1)	(1)
Gem, Idaho	6,365	8,087	81	87	8,475	2,764	68	(1)
Weber, Utah	6,358	6,225	82	(1)	8,318	6,753	70	(1)
Tuolumne, California	6,256	5,903	83	(1)	12,417	12,292	58	68
Alameda, California	6,189	6,172	84	(1)	10,792	3,625	62	(1)
Washington, Utah	6,173	14,943	85	62	6,284	19,105	80	55
Habersham, Georgia	6,103	667	86	(1)	6,044	53	84	(1)
Josephine, Oregon	6,026	10,295	87	76	2,840	15,480	(1)	63
Johnson, Arkansas	5,787	1,864	88	(1)	6,192	2,896	82	(1)
Wayne, Michigan	5,681	8,592	89	84	1,363	8,802	(1)	81
Westmoreland, Pennsylvania	5,610	8,037	90	90	5,871	2,891	86	(1)
Telfair, Georgia	5,486	2,720	91	(1)	6,752	2,204	76	(1)
Ashtabula, Ohio	5,437	9,307	92	81	1,568	5,122	(1)	(1)
San Juan, New Mexico	5,371	13,337	93	65	12,817	12,823	55	64
Brunswick, North Carolina	5,347	2,549	94	(1)	813	1,704	(1)	(1)
Lake, Ohio	5,303	7,400	95	100	1,923	3,863	(1)	(1)
Berks, Pennsylvania	5,301	5,955	96	(1)	4,355	3,647	(1)	(1)
Sutter, California	5,222	18,448	97	51	22,083	71,583	44	31
Muskegon, Michigan	5,194	3,923	98	(1)	1,817	1,246	(1)	(1)
Box Elder, Utah	5,155	6,204	99	(1)	1,560	1,971	(1)	(1)
Summit, Ohio	5,132	6,964	100	(1)	2,476	5,432	(1)	(1)

[1]Not one of the first 100 counties.

Table 48.—PLUMS AND PRUNES—100 LEADING COUNTIES IN NUMBER OF TREES OF ALL AGES, WITH QUANTITY HARVESTED, 1954, AND WITH COMPARISONS, 1950 AND 1949

County	Trees of all ages				Quantity harvested			
	Number		Rank		Bushels		Rank	
	1954	1950	1954	1950	1954	1949	1954	1949
United States	15,048,816	19,158,450	xxx	xxx	20,596,796	20,297,926	xxx	xxx
100 leading counties	14,090,294	16,211,623	xxx	xxx	20,181,529	19,521,801	xxx	xxx
Santa Clara, California	3,832,694	4,028,396	1	1	7,725,714	5,444,964	1	1
Sonoma, California	1,318,311	1,533,048	2	2	1,132,500	1,850,036	3	2
Placer, California	875,761	1,150,552	3	3	509,357	735,464	10	7
Sutter, California	844,955	730,442	4	6	1,340,071	1,297,643	2	3
Napa, California	701,604	773,484	5	5	930,750	775,429	4	5
Tulare, California	579,268	799,985	6	4	626,000	856,714	8	4
Fresno, California	510,895	399,704	7	10	658,714	470,750	7	9
Solano, California	391,826	435,499	8	9	692,571	364,107	6	15
Colusa, California	366,884	318,333	9	13	836,786	769,571	5	6
Polk, Oregon	341,033	526,162	10	7	344,250	382,893	13	13
Yamhill, Oregon	329,678	455,540	11	8	374,714	377,500	12	14
Butte, California	266,287	288,710	12	14	480,179	635,286	11	8
Yakima, Washington	251,929	326,538	13	11	306,928	234,536	15	18
San Benito, California	245,379	270,860	14	16	595,536	469,643	9	10
Umatilla, Oregon	203,992	279,916	15	15	38,607	469,143	37	11
Kern, California	176,559	190,197	16	19	228,143	292,643	17	17
Tehama, California	173,608	151,002	17	22	342,357	400,821	14	12
Washington, Oregon	157,505	219,123	18	18	200,286	154,393	20	26
Yuba, California	145,791	79,521	19	34	242,464	157,929	16	25
Marion, Oregon	131,377	325,891	20	12	103,786	195,071	26	21
Canyon, Idaho	127,788	152,251	21	21	151,928	325,934	22	16
Berrien, Michigan	122,577	153,501	22	20	118,606	133,094	25	29
San Joaquin, California	110,407	124,746	23	24	72,036	125,464	29	30
Douglas, Oregon	109,580	236,755	24	17	76,857	153,071	28	27
Niagara, New York	106,341	147,895	25	23	69,953	73,832	31	32
Gem, Idaho	98,798	90,434	26	30	181,217	170,498	21	22
Payette, Idaho	97,208	102,166	27	26	126,378	197,454	24	20
Glenn, California	79,115	68,092	28	36	210,536	200,821	19	19
Mendocino, California	78,625	86,864	29	31	149,571	165,250	23	23
Benton, Washington	77,183	84,470	30	32	63,571	36,643	33	43
Clark, Washington	76,640	102,411	31	25	63,786	95,643	32	31
Wayne, New York	75,023	92,295	32	28	22,959	53,261	45	34
Yolo, California	66,289	72,932	33	35	212,071	163,464	18	24
Cherokee, Texas	59,705	24,961	34	52	4,811	4,579	81	90
Santa Cruz, California	56,022	84,462	35	33	12,357	42,429	63	38
Lake, California	47,798	51,460	36	38	88,857	42,893	27	37
Sacramento, California	42,670	97,584	37	27	70,714	148,214	30	28
Clackamas, Oregon	41,496	90,553	38	29	45,250	43,857	34	36
Riverside, California	35,918	46,717	39	39	43,607	44,286	35	35
Houston, Texas	32,634	28,784	40	49	19,097	33,463	51	44
Oceana, Michigan	31,799	28,624	41	50	33,940	13,872	38	61
Ulster, New York	31,516	30,824	42	48	25,525	19,815	42	54
San Bernardino, California	30,315	41,219	43	41	39,964	39,464	36	40
Lane, Oregon	24,646	31,481	44	46	19,964	24,036	49	49
Van Buren, Michigan	21,694	31,109	45	47	23,852	19,670	44	45
Grand Traverse, Michigan	21,628	13,124	46	68	27,913	4,737	40	88
Erie, Pennsylvania	21,595	45,800	47	40	21,331	25,978	46	47
Utah, Utah	19,507	40,434	48	42	17,733	18,511	56	56
Orleans, New York	19,174	24,904	49	53	9,036	15,947	70	59
Smith, Texas	18,938	12,654	50	69	110	5,373	(1)	83

See footnote at end of table.

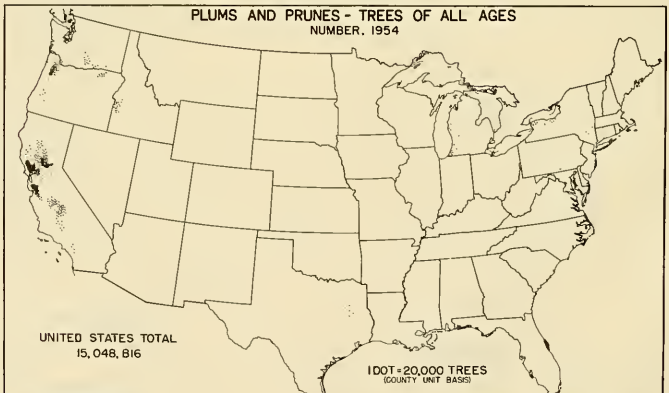

Table 48.—PLUMS AND PRUNES—100 LEADING COUNTIES IN NUMBER OF TREES OF ALL AGES, WITH QUANTITY HARVESTED, 1954, AND WITH COMPARISONS, 1950 AND 1949—Continued

County	Trees of all ages				Quantity harvested			
	Number		Rank		Bushels		Rank	
	1954	1950	1954	1950	1954	1949	1954	1949
Kent, Michigan	17,353	16,607	51	62	18,936	10,040	53	70
Allegan, Michigan	16,539	23,448	52	55	11,323	20,095	64	52
Linn, Oregon	15,422	39,103	53	43	19,000	37,357	52	41
Adams, Pennsylvania	15,205	7,668	54	99	27,167	978	41	(1)
Walla Walla, Washington	14,916	53,596	55	37	36	66,786	(1)	33
Merced, California	14,884	19,021	56	57	17,750	20,214	55	51
Amador, California	14,756	12,324	57	72	9,000	6,821	71	77
Madera, California	14,654	16,082	58	64	20,143	17,571	48	57
Benton, Oregon	14,527	24,234	59	54	13,857	16,036	61	58
Mason, Michigan	14,159	9,889	60	83	20,575	5,307	47	84
Delta, Colorado	13,967	33,908	61	44	30,008	28,151	39	46
Monroe, New York	13,701	26,313	62	51	6,294	24,405	77	48
Washington, Idaho	12,984	11,843	63	75	15,902	36,861	58	42
Contra Costa, California	12,337	32,546	64	45	24,893	22,786	43	50
Anderson, Texas	12,296	15,331	65	65	3,180	4,978	93	86
Kings, California	11,326	15,047	66	66	18,429	19,750	54	55
Columbia, New York	11,215	12,539	67	70	7,476	6,343	75	80
Leelanau, Michigan	10,895	5,872	68	(1)	4,673	2,968	82	(1)
Ada, Idaho	10,838	20,664	69	56	15,868	40,629	59	39
Washington, Maryland	9,738	7,129	70	(1)	14,556	4,192	60	96
Union, Oregon	9,347	9,623	71	85	214	6,571	(1)	79
Alameda, California	8,449	13,727	72	67	11,036	11,107	65	68
Ashtabula, Ohio	8,125	17,599	73	59	857	8,515	(1)	74
Orange, New York	7,982	7,315	74	(1)	8,815	2,414	72	(1)
Jackson, Oregon	7,955	16,639	75	61	4,607	4,214	84	95
Malheur, Oregon	7,737	10,753	76	80	2,250	20,071	99	53
Stanislaus, California	7,703	11,028	77	79	16,000	11,179	57	67
San Diego, California	7,330	9,485	78	87	1,857	2,821	(1)	(1)
Ontario, New York	7,229	6,818	79	(1)	7,075	9,096	76	72
Westmoreland, Pennsylvania	7,014	7,466	80	(1)	5,574	147	79	(1)
Mesa, Colorado	6,526	11,356	81	78	7,550	8,475	74	75
Franklin, Pennsylvania	6,496	7,124	82	(1)	10,090	4,158	67	98
San Luis Obispo, California	6,455	12,156	83	73	1,929	5,143	100	85
Owyhee, Idaho	6,453	18,708	84	58	19,794	197,454	50	62
Ottawa, Michigan	6,320	6,193	85	(1)	13,583	3,402	62	(1)
Box Elder, Utah	6,253	6,925	86	(1)	7,967	4,117	73	99
Los Angeles, California	6,080	9,179	87	88	1,214	2,571	(1)	(1)
Summit, Ohio	5,663	7,775	88	98	2,454	3,123	98	(1)
Erie, New York	5,637	7,211	89	(1)	278	4,630	(1)	89
Wasco, Oregon	5,588	11,400	90	77	4,214	12,143	89	63
Ottawa, Ohio	5,522	5,364	91	(1)	2,794	3,551	95	(1)
Atascosa, Texas	5,447	6,326	92	(1)	371	1,426	(1)	(1)
Pierce, Washington	5,343	9,700	93	84	1,678	3,464	(1)	(1)
Macomb, Michigan	5,301	6,412	94	(1)	4,325	4,520	86	91
Freestone, Texas	5,163	4,078	95	(1)	635	1,243	(1)	(1)
Madison, Texas	5,042	4,592	96	(1)	344	287	(1)	(1)
Indiana, Pennsylvania	4,939	10,456	97	81	1,425	1,268	(1)	(1)
Lake, Ohio	4,838	5,704	98	(1)	1,821	3,786	(1)	(1)
Allegheny, Pennsylvania	4,437	7,397	99	(1)	4,219	977	88	(1)
El Dorado, California	4,243	17,341	100	60	4,250	11,571	87	66

[1] Not one of the first 100 counties.

Table 49.—CHERRIES—100 LEADING COUNTIES IN NUMBER OF TREES OF ALL AGES, 1954; WITH QUANTITY HARVESTED, 1954, AND WITH COMPARISONS, 1950 AND 1949

County	Trees of all ages				Quantity harvested			
	Number		Rank		Pounds		Rank	
	1954	1950	1954	1950	1954	1949	1954	1949
United States	10,265,510	11,914,607	xxx	xxx	354,379,472	372,064,996	xxx	xxx
100 leading counties	9,310,078	9,190,366	xxx	xxx	342,771,828	349,534,351	xxx	xxx
Door, Wisconsin	1,030,275	940,403	1	1	19,839,197	20,612,925	5	5
Grand Traverse, Michigan	832,098	741,623	2	2	13,457,045	31,394,639	8	1
Oceana, Michigan	758,090	726,938	3	3	20,170,277	19,136,952	4	7
Leelanau, Michigan	598,782	473,671	4	9	5,908,541	18,404,090	19	8
Wayne, New York	538,290	613,418	5	4	23,718,633	11,364,819	2	9
Berrien, Michigan	507,848	409,791	6	6	20,363,820	10,759,914	3	11
San Joaquin, California	308,037	317,838	7	7	17,988,000	24,126,000	6	3
Santa Clara, California	291,824	264,912	8	8	17,146,000	20,552,000	7	6
Adams, Pennsylvania	258,448	156,350	9	15	9,680,296	3,201,361	10	24
Van Buren, Michigan	207,611	140,512	10	17	8,642,818	2,883,745	12	29
Erie, Pennsylvania	199,666	176,215	11	13	6,041,344	4,668,230	18	19
Benzie, Michigan	197,862	159,863	12	14	3,769,436	5,681,340	27	13
Antrim, Michigan	195,397	126,185	13	21	887,940	4,861,460	49	17
Manistee, Michigan	184,442	104,170	14	26	5,395,869	3,853,115	20	21
Mason, Michigan	184,228	134,916	15	19	8,610,510	6,049,570	13	12
Wasco, Oregon	176,042	229,399	16	9	13,402,435	21,762,151	9	4
Niagara, New York	172,645	197,593	17	10	8,332,368	3,853,810	14	20
Yakima, Washington	166,657	189,673	18	11	26,175,057	25,301,662	1	2
Orleans, New York	148,462	132,982	19	20	7,614,609	3,463,350	15	23
Polk, Oregon	122,808	155,053	20	16	9,134,497	4,703,540	11	18
Monroe, New York	109,367	115,867	21	23	6,058,549	3,063,637	17	26
Allegan, Michigan	97,022	106,109	22	24	4,116,551	2,283,290	26	37
Marion, Oregon	95,358	135,046	23	18	5,093,432	5,409,334	21	14
Lane, Oregon	81,432	126,058	24	22	4,418,791	3,704,296	24	22
Utah, Utah	78,853	91,444	25	27	4,896,160	2,583,186	22	32
Chelan, Washington	78,261	104,982	26	25	6,505,530	11,135,717	16	10
Kent, Michigan	71,050	41,321	27	44	2,366,587	817,850	32	59
Larimer, Colorado	70,190	182,882	28	12	725,898	2,724,851	53	30
Box Elder, Utah	65,035	62,091	29	32	2,576,231	2,435,523	30	36
King, Washington	59,967	89,591	30	28	2,333,562	1,148,575	33	51
Yamhill, Oregon	59,064	74,516	31	29	4,680,733	2,445,352	23	35
Gem, Idaho	51,841	51,870	32	37	4,318,753	1,952,469	25	38
Columbia, New York	49,714	69,099	33	31	1,902,688	1,821,393	38	40
Weber, Utah	47,996	46,997	34	41	2,068,721	1,775,116	36	41
Franklin, Pennsylvania	45,093	49,366	35	39	1,718,772	771,537	41	61
Lake, Montana	42,176	44,925	36	42	2,988,570	2,495,373	29	33
Benton, Washington	39,333	60,970	37	33	3,464,985	4,918,432	28	16
Muskegon, Michigan	39,281	28,445	38	55	1,946,059	612,377	37	66
Mecosta, Michigan	38,581	30,017	39	53	194,330	410,472	87	79
Chautauqua, New York	37,447	44,675	40	43	1,807,852	1,483,967	39	44
Davis, Utah	37,402	47,038	41	40	2,071,036	1,168,808	35	50
Charlevoix, Michigan	36,994	38,238	42	47	77,628	1,170,193	(1)	49
Hood River, Oregon	34,610	60,783	43	34	2,297,584	5,159,018	34	15
Delta, Colorado	34,594	50,226	44	38	2,408,065	1,097,495	31	55
Ontario, New York	34,560	53,258	45	36	1,176,117	2,943,143	44	27
Newaygo, Michigan	33,099	21,963	46	62	1,742,667	509,112	40	74
Jefferson, West Virginia	32,355	40,154	47	45	1,027,840	1,335,647	48	45
Union, Oregon	31,018	32,124	48	50	613,625	1,499,701	55	43
Sonoma, California	30,462	59,383	49	35	858,000	3,084,000	51	25
Solano, California	28,158	39,694	50	46	1,042,000	1,936,000	47	39

See footnote at end of table.

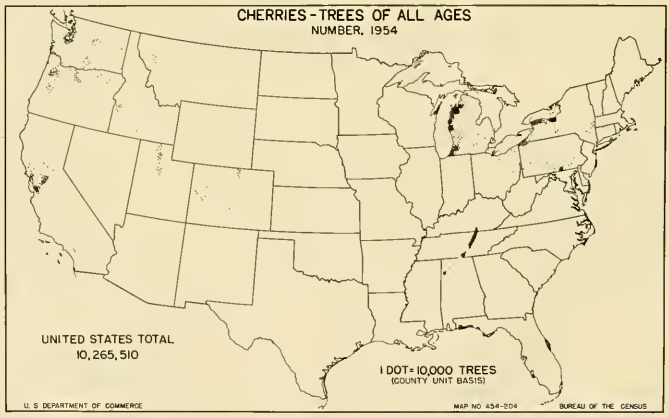

Table 49.—CHERRIES—100 LEADING COUNTIES IN NUMBER OF TREES OF ALL AGES, 1954; WITH QUANTITY HARVESTED, 1954, AND WITH COMPARISONS, 1950 AND 1949—Continued

County	Trees of all ages				Quantity harvested			
	Number		Rank		Pounds		Rank	
	1954	1950	1954	1950	1954	1949	1954	1949
Ulster, New York	27,359	29,377	51	54	1,175,225	845,425	45	57
Sandusky, Ohio	26,057	17,312	52	68	868,770	1,213,193	50	48
Sanilac, Michigan	25,043	4,809	53	(1)	1,506,750	62,812	43	(1)
Riverside, California	23,565	30,357	54	51	68,000	1,312,000	(1)	47
Ravalli, Montana	22,694	30,138	55	52	563,480	349,200	57	81
Berkeley, West Virginia	22,165	23,863	56	60	487,394	791,896	64	60
Umatilla, Oregon	20,292	35,082	57	48	140,042	2,609,276	98	31
Thurston, Washington	18,739	24,211	58	57	22,809	37,181	(1)	(1)
Douglas, Washington	18,016	23,902	59	59	1,566,401	2,917,521	42	28
Cumberland, Pennsylvania	17,898	11,357	60	81	600,665	82,890	56	(1)
York, Pennsylvania	17,264	13,045	61	76	377,498	166,276	67	100
Lancaster, Pennsylvania	17,036	13,049	62	75	210,864	130,998	84	(1)
Mesa, Colorado	15,915	22,985	63	61	513,281	579,601	62	69
Cass, Michigan	15,867	7,833	64	(1)	369,446	129,559	68	(1)
Canyon, Idaho	15,428	20,346	65	64	774,094	829,417	52	58
Schuyler, New York	15,265	11,929	66	78	315,915	176,420	72	96
Jackson, Michigan	15,246	8,601	67	(1)	111,425	92,543	(1)	(1)
Ottawa, Michigan	14,979	9,849	68	95	528,177	113,211	60	(1)
Seneca, New York	14,393	16,205	69	70	301,435	693,993	74	64
Alameda, California	14,161	32,365	70	49	660,000	2,494,000	54	34
Contra Costa, California	13,976	16,620	71	69	516,000	562,000	61	71
Washington, Oregon	13,575	71,327	72	30	1,055,078	1,128,539	46	53
Linn, Oregon	13,095	17,590	73	67	537,965	589,081	59	70
Pierce, Washington	13,029	19,549	74	65	556,705	436,488	58	77
Frederick, Virginia	11,910	11,408	75	80	130,679	552,410	(1)	72
Kalamazoo, Michigan	11,815	6,455	76	(1)	142,314	75,703	97	(1)
Cheboygan, Michigan	11,056	10,580	77	89	60,786	115,604	(1)	(1)
Fremont, Colorado	10,421	27,529	78	56	19,243	341,597	(1)	82
Payette, Idaho	9,825	13,471	79	73	444,472	447,599	65	76
Erie, Ohio	9,619	9,143	80	96	145,325	133,367	94	(1)
Kewaunee, Wisconsin	9,200	8,682	81	(1)	150,907	173,487	93	97
Berks, Pennsylvania	8,555	7,560	82	(1)	144,054	95,521	95	(1)
Santa Cruz, California	8,478	17,910	83	66	136,000	1,088,000	(1)	56
Washington, Maryland	8,426	8,322	84	(1)	241,876	182,144	79	93
Napa, California	8,002	8,853	85	99	128,000	368,000	(1)	80
Sacramento, California	7,921	14,926	86	71	444,000	606,000	66	67
Twin Falls, Idaho	7,898	10,762	87	85	289,503	178,962	75	95
Placer, California	7,839	24,072	88	58	302,000	1,122,000	73	54
Lake, Ohio	7,619	7,988	89	(1)	339,149	180,815	69	94
Clackamas, Oregon	7,432	13,298	90	74	229,444	290,793	80	84
Benton, Oregon	7,271	8,135	91	(1)	511,928	429,692	63	78
Salt Lake, Utah	7,135	7,623	92	(1)	123,315	95,230	(1)	(1)
Klickitat, Washington	6,915	10,461	93	90	316,928	599,820	71	68
Yates, New York	6,811	5,098	94	(1)	153,329	127,315	92	(1)
Westmoreland, Pennsylvania	6,734	11,333	95	83	63,760	25,187	(1)	(1)
Asotin, Washington	6,679	10,336	96	91	324,600	1,543,339	70	42
Spokane, Washington	6,660	7,731	97	(1)	257,351	319,582	76	83
Clark, Washington	6,280	11,249	98	84	74,734	168,685	(1)	99
Lorain, Ohio	6,001	4,911	99	(1)	138,704	75,442	100	(1)
Sutter, California	5,894	10,632	100	88	256,000	1,324,000	77	46

[1]Not one of the first 100 counties.

Table 50.—ORANGES, INCLUDING TANGERINES AND MANDARINS—50 LEADING COUNTIES IN NUMBER OF TREES OF ALL AGES, WITH QUANTITY HARVESTED, 1954, AND WITH COMPARISONS, 1950 AND 1949

County	Trees of all ages				Quantity harvested			
	Number		Rank		Tons		Rank	
	1954	1950	1954	1950	1954	1949	1954	1949
United States	45,830,524	45,833,176	xxx	xxx	5,326,048	3,746,106	xxx	xxx
50 leading counties	45,675,009	45,484,172	xxx	xxx	5,321,174	3,738,020	xxx	xxx
Polk, Florida	6,007,258	4,627,478	1	2	1,249,635	638,468	1	1
Orange, Florida	4,799,396	3,333,895	2	5	741,711	455,198	2	2
Lake, Florida	4,350,050	2,553,104	3	8	631,064	302,484	3	4
Orange, California	3,759,167	5,354,880	4	1	272,196	455,068	5	3
Tulare, California	3,099,568	3,102,417	5	6	302,805	165,248	4	7
San Bernardino, California	2,580,239	3,408,709	6	4	147,028	165,232	8	8
Los Angeles, California	1,883,363	3,681,904	7	3	111,899	234,994	13	5
Ventura, California	1,707,560	1,886,801	8	9	127,299	167,541	12	6
Riverside, California	1,707,392	1,801,456	9	10	129,141	126,700	11	10
Hillsborough, Florida	1,672,712	899,229	10	12	186,342	79,734	6	12
Hidalgo, Texas	1,361,091	3,093,792	11	7	29,558	70,622	26	14
Pasco, Florida	1,313,979	1,225,498	12	11	144,725	127,591	9	9
St. Lucie, Florida	1,005,080	829,148	13	13	98,469	20,954	16	25
Hardee, Florida	900,142	613,554	14	20	132,408	53,801	10	17
Volusia, Florida	853,050	720,492	15	15	109,163	88,171	14	11
Highlands, Florida	784,418	631,173	16	19	151,795	72,057	7	13
Brevard, Florida	750,013	738,314	17	14	77,769	67,547	17	16
Marion, Florida	721,193	545,415	18	21	103,564	69,895	15	15
De Soto, Florida	630,608	436,337	19	22	74,963	35,609	18	20
Seminole, Florida	595,554	310,244	20	27	65,446	38,527	19	18
Indian River, Florida	575,794	388,514	21	23	58,761	28,429	20	22
Maricopa, Arizona	488,824	641,405	22	18	33,995	27,808	24	23
Pinellas, Florida	439,241	361,324	23	24	46,650	38,451	21	19
San Diego, California	434,302	668,669	24	17	28,693	32,423	27	21
Fresno, California	344,318	320,741	25	26	28,668	13,004	28	28
Osceola, Florida	329,075	196,007	26	31	42,726	20,292	22	26
Broward, Florida	308,807	262,846	27	29	21,097	11,489	30	30
Manatee, Florida	292,523	272,577	28	28	22,729	15,811	29	27
Hernando, Florida	273,676	147,833	29	32	32,047	12,085	25	29
Putnam, Florida	247,228	227,956	30	30	37,434	24,082	23	24
Plaquemines, Louisiana	213,697	360,249	31	25	3,539	11,370	39	31
Cameron, Texas	161,381	700,712	32	16	975	6,589	49	35
Palm Beach, Florida	144,725	59,159	33	44	6,435	4,017	34	37
Dade, Florida	134,110	60,804	34	43	10,104	2,367	31	41
Kern, California	89,258	83,054	35	36	6,362	3,782	35	38
Lee, Florida	77,796	106,503	36	34	6,103	6,977	36	34
Citrus, Florida	74,909	77,008	37	37	9,994	7,699	32	33
Charlotte, Florida	67,648	42,273	38	46	5,562	2,176	37	43
Sarasota, Florida	60,788	141,411	39	33	7,384	10,373	33	32
Butte, California	60,308	74,112	40	38	2,042	1,844	45	45
Sumter, Florida	53,642	62,609	41	41	4,625	4,475	38	36
Imperial, California	51,583	62,718	42	40	2,343	1,811	43	46
Willacy, Texas	47,656	85,985	43	35	319	859	(1)	(1)
Glenn, California	45,224	54,989	44	45	3,115	3,374	41	39
Hendry, Florida	41,360	22,237	45	50	3,481	2,257	40	42
Yuma, Arizona	41,171	37,206	46	47	2,122	1,719	44	48
Dimmit, Texas	30,209	72,582	47	39	504	1,986	(1)	44
St. Johns, Florida	23,707	25,713	48	49	1,639	2,497	47	40
Alachua, Florida	22,177	11,999	49	(1)	1,835	741	46	(1)
Martin, Florida	18,039	61,135	50	42	2,911	1,792	42	47

[1]Not one of the first 50 counties.

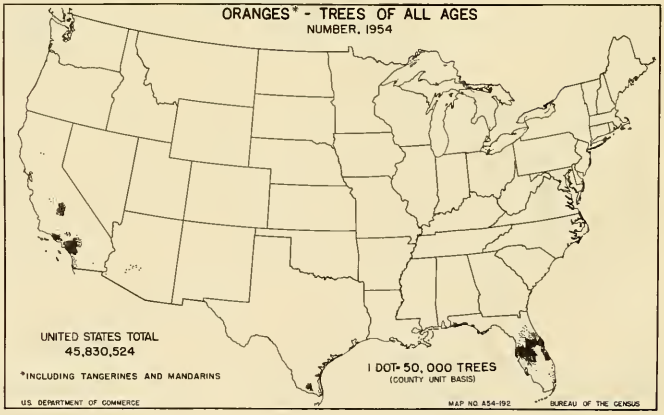

Table 51.—GRAPEFRUIT—50 LEADING COUNTIES IN NUMBER OF TREES OF ALL AGES, 1954, WITH QUANTITY HARVESTED, 1954, AND WITH COMPARISONS, 1950 AND 1949

County	Trees of all ages				Quantity harvested			
	Number		Rank		Tons		Rank	
	1954	1950	1954	1950	1954	1949	1954	1949
United States	10,953,481	12,891,443	xxx	xxx	1,766,437	1,164,322	xxx	xxx
50 leading counties	10,943,042	12,862,989	xxx	xxx	1,762,069	1,163,811	xxx	xxx
Polk, Florida	1,937,934	1,839,743	1	2	632,933	347,470	1	1
Hidalgo, Texas	1,688,819	4,067,688	2	1	42,216	169,245	10	2
Lake, Florida	1,132,881	618,033	3	4	272,900	106,347	2	3
Indian River, Florida	811,442	486,115	4	6	90,068	34,089	5	8
St. Lucie, Florida	712,994	461,522	5	7	81,083	7,956	6	18
Orange, Florida	571,677	426,173	6	8	109,908	71,576	3	5
Pinellas, Florida	420,228	407,578	7	9	66,751	74,438	7	4
Maricopa, Arizona	402,167	601,964	8	5	47,603	47,802	9	7
Riverside, California	392,609	271,469	9	13	38,830	21,141	11	12
Cameron, Texas	362,406	1,020,912	10	3	1,966	11,684	32	16
Brevard, Florida	326,371	293,537	11	11	32,586	29,157	12	9
Hillsborough, Florida	323,627	162,339	12	16	52,371	24,440	8	11
Highlands, Florida	282,422	271,034	13	14	101,436	28,435	4	10
Manatee, Florida	197,050	199,497	14	15	23,099	19,627	14	13
San Bernardino, California	191,548	302,815	15	10	14,292	16,133	16	15
Pasco, Florida	145,547	273,426	16	12	25,357	49,774	13	6
Yuma, Arizona	82,624	106,771	17	18	9,140	16,856	20	14
De Soto, Florida	80,540	94,806	18	20	20,279	9,998	15	17
Volusia, Florida	73,001	53,667	19	23	7,506	6,652	21	21
Los Angeles, California	70,720	86,456	20	21	4,673	7,267	26	19
Marion, Florida	62,274	38,820	21	26	11,488	6,914	18	20
Osceola, Florida	54,487	32,683	22	31	10,832	5,244	19	25
Hardee, Florida	53,836	47,859	23	24	12,557	5,452	17	23
Sarasota, Florida	53,603	40,750	24	25	6,906	3,928	22	29
Seminole, Florida	52,127	34,087	25	29	5,653	5,156	24	26
Dade, Florida	51,245	37,100	26	27	2,999	1,546	29	33
Imperial, California	47,924	104,405	27	19	5,360	5,257	25	24
Willacy, Texas	43,787	134,500	28	17	158	4,146	46	28
Broward, Florida	39,777	33,987	29	30	2,948	618	30	39
Hernando, Florida	39,509	28,923	30	33	5,752	3,049	23	30
Lee, Florida	37,998	72,248	31	22	3,423	6,433	28	22
Ventura, California	33,269	34,730	32	28	4,558	5,061	27	27
Palm Beach, Florida	30,390	25,924	33	34	2,839	913	31	37
Tulare, California	21,077	30,304	34	32	1,953	916	33	36
Kern, California	20,369	2,883	35	46	1,001	35	38	47
San Diego, California	18,335	20,459	36	36	1,210	1,455	36	34
Putnam, Florida	14,073	16,043	37	37	1,266	1,964	35	32
Orange, California	13,698	23,039	38	35	1,330	2,308	34	31
Martin, Florida	9,358	11,433	39	39	985	4	39	(1)
Okeechobee, Florida	6,367	2,440	40	48	739	81	40	46
Hendry, Florida	5,992	7,917	41	40	1,130	1,102	37	35
Charlotte, Florida	5,209	11,652	42	38	382	743	42	38
Sumter, Florida	3,726	2,280	43	49	330	229	43	42
Alachua, Florida	3,191	1,058	44	(1)	552	76	41	(1)
Starr, Texas	3,187	22	45	(1)	...	...	(1)	(1)
Pima, Arizona	3,102	4,120	46	44	127	238	48	41
Fresno, California	2,824	3,154	47	45	151	108	47	45
Citrus, Florida	2,446	6,953	48	41	191	499	45	40
Brooks, Texas	1,812	6,583	49	42	33	226	(1)	43
Duval, Florida	1,443	1,088	50	(1)	219	27	44	(1)

[1]Not one of the first 50 counties.

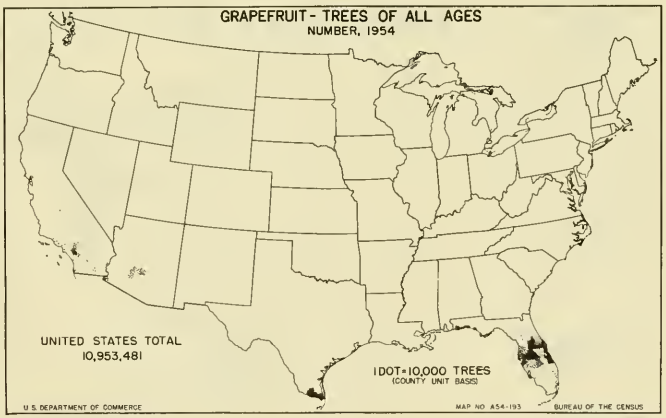

Table 52.—PECANS—100 LEADING COUNTIES IN NUMBER OF TREES OF ALL AGES, 1954, WITH QUANTITY HARVESTED, 1954, AND WITH COMPARISONS, 1950 AND 1949

County	Trees of all ages				Quantity harvested			
	Number		Rank		Pounds		Rank	
	1954	1950	1954	1950	1954	1949	1954	1949
United States	7,489,457	10,126,533	xxx	xxx	28,578,225	61,054,239	xxx	xxx
100 leading counties	4,580,818	5,324,347	xxx	xxx	16,565,654	27,504,807	xxx	xxx
Dougherty, Georgia	228,073	252,660	1	1	745,341	191,595	2	89
Mitchell, Georgia	184,595	151,194	2	2	388,439	668,928	10	8
Mobile, Alabama	121,961	109,655	3	8	319,816	1,405,816	14	2
Comanche, Texas	109,526	146,620	4	4	660,392	513,690	3	12
San Saba, Texas	102,289	122,500	5	7	659,912	800,362	4	4
Dona Ana, New Mexico	101,164	126,356	6	6	2,556,465	1,917,155	1	1
Okmulgee, Oklahoma	96,145	57,702	7	32	111,341	322,025	51	33
Okfuskee, Oklahoma	92,575	147,629	8	3	108,881	349,415	55	30
Lee, Georgia	83,005	130,819	9	5	36,839	124,560	(1)	(1)
Crisp, Georgia	82,324	67,936	10	24	107,415	371,034	56	26
Gonzales, Texas	81,955	28,181	11	99	54,630	54,865	(1)	(1)
Garvin, Oklahoma	79,734	86,805	12	13	170,046	791,525	34	5
Carter, Oklahoma	79,443	83,665	13	15	193,323	376,081	27	25
Baldwin, Alabama	70,114	86,290	14	14	474,469	1,252,827	7	3
Tulsa, Oklahoma	69,699	71,855	15	23	103,110	708,169	59	6
Hood, Texas	65,345	53,651	16	38	179,534	83,139	33	(1)
Lincoln, Oklahoma	64,607	74,859	17	20	39,881	477,410	(1)	14
Sumter, Georgia	64,576	82,230	18	16	38,648	320,986	(1)	34
Randolph, Georgia	63,349	42,274	19	57	75,082	201,041	88	79
Jefferson, Oklahoma	60,813	63,292	20	26	189,745	408,002	28	23
Wagoner, Oklahoma	59,352	45,093	21	51	30,685	183,585	(1)	95
Lavaca, Texas	58,472	82,128	22	17	4,483	2,644	(1)	(1)
Mills, Texas	58,092	96,211	23	10	385,742	174,637	11	98
Barbour, Alabama	56,422	63,261	24	27	88,590	396,882	72	24
Parker, Texas	53,517	38,825	25	63	256,127	254,629	18	53
Macon, Georgia	52,522	109,014	26	9	221,954	469,589	20	16
Thomas, Georgia	51,920	56,833	27	34	448,328	598,440	8	10
Fayette, Texas	51,423	73,750	28	21	85,679	24,175	75	(1)
Kimble, Texas	50,595	42,838	29	55	283,305	50,704	16	(1)
Lamar, Mississippi	49,662	34,314	30	78	115,315	498,199	48	13
Colorado, Texas	48,884	55,512	31	37	83,824	29,313	80	(1)
Bastrop, Texas	48,544	41,986	32	58	222,209	210,897	19	71
Pontotoc, Oklahoma	46,787	45,597	33	49	76,617	169,556	87	100
McIntosh, Oklahoma	46,209	26,635	34	(1)	29,187	54,434	(1)	(1)
Lamar, Georgia	45,446	57,492	35	33	217,794	204,981	23	74
Harrison, Mississippi	44,487	51,840	36	41	111,814	626,436	50	9
Peach, Georgia	44,125	59,607	37	30	97,111	448,732	65	18
Natchitoches, Louisiana	43,935	34,898	38	73	369,007	411,394	12	22
Calhoun, Georgia	43,489	61,046	39	29	119,615	107,866	43	(1)
Rogers, Oklahoma	39,936	95,135	40	11	24,738	186,280	(1)	91
Houston, Georgia	39,348	48,518	41	45	98,445	309,045	63	36
Erath, Texas	38,394	52,498	42	40	62,203	109,259	(1)	(1)
Montague, Texas	38,064	91,667	43	12	138,470	233,088	38	61
Pottawatomie, Oklahoma	37,347	58,096	44	31	32,876	477,345	(1)	15
Jackson, Mississippi	37,154	42,678	45	56	51,705	335,427	(1)	31
Grady, Georgia	36,915	36,943	46	68	267,201	558,942	17	11
Guadalupe, Texas	36,773	79,579	47	18	214,969	330,767	24	32
Milam, Texas	36,601	21,403	48	(1)	113,687	97,097	49	(1)
Wise, Texas	36,526	45,662	49	47	199,783	687,988	26	7
Gillespie, Texas	36,356	43,251	50	54	34,067	88,112	(1)	(1)

See footnote at end of table.

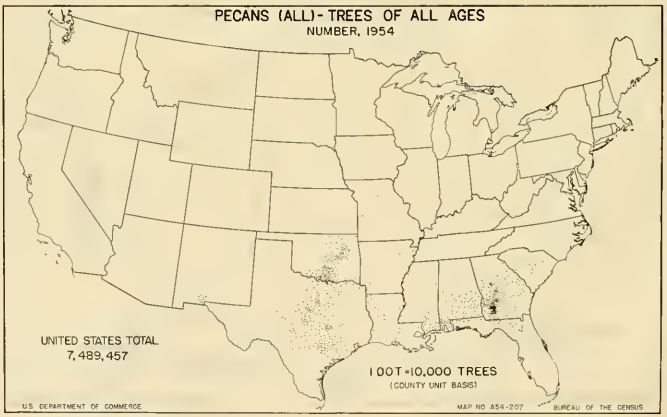

Table 52—PECANS—100 LEADING COUNTIES IN NUMBER OF TREES OF ALL AGES, 1954; WITH QUANTITY HARVESTED, 1954, AND WITH COMPARISONS, 1950 AND 1949—Continued

County	Trees of all ages				Quantity harvested			
	Number		Rank		Pounds		Rank	
	1954	1950	1954	1950	1954	1949	1954	1949
Telfair, Georgia	36,331	38,988	51	62	38,415	85,476	(1)	(1)
Murray, Oklahoma	35,343	37,962	52	66	110,614	211,566	53	69
Terrell, Georgia	35,391	35,246	53	72	19,931	195,549	(1)	85
Worth, Georgia	35,344	26,511	54	(1)	59,369	150,767	(1)	(1)
Johnston, Oklahoma	35,058	62,083	55	28	93,277	85,592	68	(1)
Dooly, Georgia	34,485	39,806	56	60	80,123	369,112	83	28
Love, Oklahoma	34,429	30,706	57	87	321,693	297,861	13	49
De Witt, Texas	32,880	31,243	58	84	64,369	7,740	(1)	(1)
Stephens, Oklahoma	32,666	49,187	59	43	118,140	441,210	45	19
Ellis, Texas	32,521	34,597	60	76	28,364	75,213	(1)	(1)
Burke, Georgia	32,269	31,394	61	83	41,290	168,744	(1)	(1)
Osage, Oklahoma	32,190	12,724	62	(1)	1,415	221,623	(1)	(1)
Pike, Alabama	31,353	43,603	63	53	102,909	275,877	60	44
Collin, Texas	29,630	28,446	64	96	75,039	98,119	89	(1)
Eastland, Texas	29,496	34,582	65	75	111,253	257,963	52	48
Grayson, Texas	29,145	46,770	66	46	218,202	83,389	22	(1)
Cooke, Texas	29,136	21,514	67	(1)	184,277	86,833	30	(1)
Covington, Alabama	27,880	35,861	68	70	22,565	434,953	(1)	20
Bexar, Texas	27,719	55,989	69	36	27,288	65,676	(1)	(1)
Bell, Texas	27,645	64,231	70	25	104,115	351,914	57	29
Williamson, Texas	27,639	44,333	71	52	83,804	133,622	81	(1)
Seminole, Oklahoma	26,536	35,774	72	71	80,036	285,464	84	43
Hamilton, Texas	26,342	25,571	73	(1)	2,471	23,155	(1)	(1)
Bibb, Georgia	25,643	29,815	74	91	30,369	61,056	(1)	(1)
Bullock, Alabama	25,449	26,585	75	(1)	57,398	263,732	(1)	46
Hunt, Texas	25,412	35,943	76	69	65,121	125,433	100	(1)
Montgomery, Alabama	25,046	32,306	77	80	70,968	465,360	95	17
Fort Bend, Texas	24,808	49,519	78	42	133,895	40,097	40	(1)
Navarro, Texas	24,038	41,871	79	59	89,870	185,523	70	92
Alachua, Florida	23,076	28,563	80	95	12,754	26,621	(1)	(1)
Caddo, Louisiana	22,819	21,905	81	(1)	576,204	244,598	5	57
Caldwell, Texas	22,631	22,518	82	(1)	166,055	18,869	35	(1)
Bossier, Louisiana	22,569	15,697	83	(1)	303,968	82,256	6	(1)
Johnson, Texas	22,216	28,270	84	98	20,107	42,789	(1)	(1)
Brown, Texas	21,693	27,229	85	(1)	437,567	233,942	9	60
Lee, Texas	21,489	18,577	86	(1)	17,331	58,446	(1)	(1)
Smith, Texas	21,169	21,698	87	(1)	143,004	95,739	36	(1)
Laurens, Georgia	20,958	20,957	88	(1)	18,696	130,211	(1)	(1)
Denton, Texas	20,937	56,147	89	35	118,861	234,256	44	39
Concordia, Louisiana	20,800	2,482	90	(1)	10,925	131,608	(1)	(1)
Bosque, Texas	20,733	31,848	91	81	29,103	36,808	(1)	(1)
Dodge, Georgia	20,591	30,017	92	88	9,740	110,505	(1)	(1)
Cotton, Oklahoma	20,515	19,005	93	(1)	15,093	157,824	(1)	(1)
Bryan, Oklahoma	20,440	22,166	94	(1)	71,015	8,301	94	(1)
Falls, Texas	20,045	34,492	95	77	17,700	178,579	(1)	97
Fannin, Texas	19,999	31,135	96	85	93,498	57,633	67	(1)
Dallas, Texas	19,808	53,413	97	39	77,442	198,219	86	81
Austin, Texas	19,455	16,357	98	(1)	10,070	1,939	(1)	(1)
Menard, Texas	19,320	34,032	99	79	38,687	197,301	(1)	83
Wilcox, Georgia	18,962	26,236	100	(1)	40,415	80,716	(1)	(1)

[1]Not one of the first 100 counties.

Table 53.—GRAPES—100 LEADING COUNTIES IN NUMBER OF GRAPEVINES OF ALL AGES, WITH QUANTITY HARVESTED, 1954, AND WITH COMPARISONS, 1950 AND 1949

County	Vines of all ages				Quantity harvested			
	Number		Rank		Pounds		Rank	
	1954	1950	1954	1950	1954	1949	1954	1949
United States	255,084,502	294,465,260	xxx	xxx	4,835,850,681	5,018,655,021	xxx	xxx
100 leading counties	251,472,198	284,951,579	xxx	xxx	4,818,894,617	4,971,342,459	xxx	xxx
Fresno, California	77,969,444	83,658,421	1	1	1,795,574,000	1,972,422,000	1	1
Tulare, California	25,993,266	29,395,848	2	2	640,094,000	731,410,000	2	2
San Joaquin, California	19,712,913	23,245,755	3	3	520,374,000	524,240,000	3	3
San Bernardino, California	13,491,327	17,277,342	4	4	128,858,000	190,418,000	8	8
Kern, California	10,882,437	11,943,772	5	5	280,968,000	303,520,000	4	4
Madera, California	9,807,059	8,792,927	6	9	263,630,000	213,276,000	6	6
Chautauqua, New York	8,972,841	9,622,218	7	6	85,233,140	29,466,795	9	15
Stanislaus, California	7,821,096	8,879,212	8	8	277,570,000	203,484,000	5	7
Sonoma, California	7,263,712	9,418,737	9	7	58,348,000	58,802,000	11	10
Napa, California	6,867,985	7,637,161	10	11	68,970,000	52,036,000	10	12
Merced, California	6,475,399	8,605,863	11	10	213,230,000	229,174,000	7	5
Erie, Pennsylvania	5,108,767	5,656,761	12	12	38,329,521	19,924,066	13	19
Riverside, California	4,721,229	4,880,773	13	13	51,556,000	56,230,000	12	11
Mendocino, California	3,680,881	4,216,519	14	14	26,936,000	34,504,000	18	13
Van Buren, Michigan	3,464,229	3,830,130	15	15	38,083,067	19,138,453	14	20
Berrien, Michigan	3,400,377	3,286,687	16	18	28,679,954	22,655,931	17	17
Yates, New York	3,052,632	3,145,990	17	19	18,757,218	9,237,962	20	24
Santa Clara, California	2,797,258	3,686,772	18	16	25,194,000	23,228,000	19	16
Yakima, Washington	2,585,835	2,042,098	19	21	31,084,359	21,850,620	16	18
Kings, California	2,014,425	3,379,020	20	17	32,984,000	71,274,000	15	9
Alameda, California	1,686,593	1,716,471	21	24	10,862,000	7,634,000	24	26
Steuben, New York	1,626,494	1,977,682	22	22	11,287,152	4,435,390	23	32
Washington, Arkansas	1,578,258	1,817,634	23	23	4,882,197	10,706,876	34	23
San Diego, California	1,504,385	1,388,009	24	27	10,718,000	9,080,000	25	25
Benton, Washington	1,465,515	1,573,992	25	25	16,975,668	12,178,221	21	21
Ontario, New York	989,393	1,140,194	26	30	7,814,707	3,789,360	28	36
Erie, New York	980,247	987,424	27	32	6,565,962	2,137,160	30	44
Ashtabula, Ohio	971,584	1,317,030	28	28	12,285,831	4,755,767	22	29
Ulster, New York	898,995	1,193,635	29	29	4,679,710	4,426,091	35	33
Niagara, New York	839,664	773,958	30	34	7,485,844	4,131,818	29	35
Schuyler, New York	714,323	807,739	31	33	4,084,499	2,411,918	38	42
Sacramento, California	694,275	2,842,393	32	20	8,014,000	30,294,000	27	14
Contra Costa, California	650,529	1,464,433	33	26	6,170,000	10,958,000	31	22
Lake, Ohio	603,145	658,634	34	36	5,438,883	3,129,092	33	37
Kalamazoo, Michigan	575,368	561,262	35	38	4,210,323	2,986,524	37	38
San Benito, California	568,215	1,054,371	36	31	4,466,000	4,560,000	36	30
Maricopa, Arizona	552,755	522,393	37	41	8,330,000	1,534,000	26	50
Placer, California	481,973	692,437	38	35	3,208,000	5,590,000	43	27
Columbia, New York	455,959	648,164	39	37	3,544,788	2,791,093	40	39
Lorain, Ohio	445,809	533,008	40	40	3,270,902	1,987,936	41	45
Imperial, California	406,780	471,051	41	42	3,620,000	4,290,000	39	34
Los Angeles, California	359,113	469,083	42	43	2,524,000	4,470,000	45	31
Solano, California	356,544	541,139	43	39	5,542,000	5,230,000	32	28
Amador, California	328,217	431,068	44	44	1,542,000	1,822,000	47	46
Ottawa, Ohio	326,974	409,236	45	45	2,685,440	1,431,715	44	52
Benton, Arkansas	271,768	252,119	46	49	905,820	1,637,844	61	48
Cattaraugus, New York	271,343	295,691	47	47	3,256,433	805,133	42	66
Phelps, Missouri	265,727	182,411	48	56	945,632	1,276,026	58	54
Seneca, New York	262,335	192,320	49	55	1,238,301	1,019,480	54	60
Erie, Ohio	236,619	233,760	50	51	1,517,028	1,099,433	48	57

See footnote at end of table.

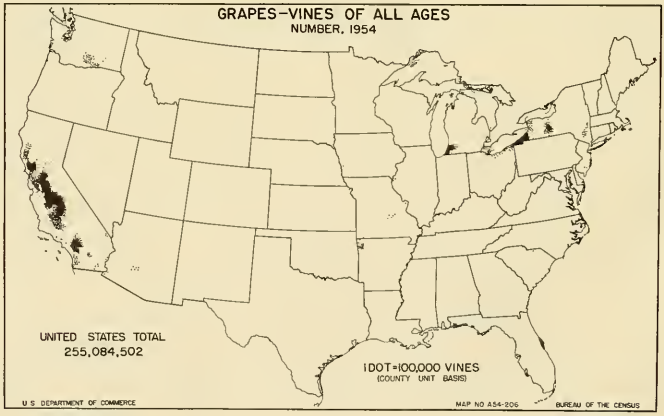

Table 53.—GRAPES—100 LEADING COUNTIES IN NUMBER OF GRAPEVINES OF ALL AGES, WITH QUANTITY HARVESTED, 1954, AND WITH COMPARISONS, 1950 AND 1949—Continued

County	Vines of all ages				Quantity harvested			
	Number		Rank		Pounds		Rank	
	1954	1950	1954	1950	1954	1949	1954	1949
Crawford, Missouri	219,132	225,109	51	53	603,627	960,944	67	62
Cuyahoga, Ohio	205,910	373,504	52	46	1,259,579	1,232,124	52	55
San Luis Obispo, California	198,699	261,359	53	48	1,410,000	1,318,000	50	53
Santa Cruz, California	185,391	252,048	54	50	502,000	1,466,000	69	51
La Porte, Indiana	168,253	174,953	55	57	1,138,141	912,985	56	64
Hancock, Illinois	161,347	153,016	56	59	916,551	1,167,044	59	56
Yuma, Arizona	160,769	130,283	57	65	854,000	100,000	64	(1)
Franklin, Washington	155,062	226,386	58	52	1,258,220	2,365,579	53	43
Atlantic, New Jersey	151,671	150,506	59	60	1,471,562	1,046,413	49	58
Geauga, Ohio	133,338	137,861	60	63	831,176	512,862	65	76
Chesterfield, South Carolina	132,616	99,535	61	73	1,268,385	692,566	51	69
Wayne, New York	120,297	129,479	62	66	1,615,685	779,055	46	67
Allegan, Michigan	109,527	87,288	63	78	966,569	497,800	57	79
Mason, Washington	98,486	86,582	64	81	157,640	501,030	95	78
Pottawattamie, Iowa	97,475	145,339	65	62	509,755	1,033,290	68	59
Yolo, California	93,503	195,056	66	54	914,000	2,660,000	60	40
Franklin, Arkansas	88,469	106,775	67	71	366,228	352,790	75	87
Cass, Michigan	80,254	95,776	68	76	726,861	604,107	66	70
Monroe, New York	76,349	129,135	69	67	492,583	526,104	70	73
Orange, New York	73,994	162,423	70	58	442,378	551,063	71	72
Lake, California	70,993	80,023	71	85	330,000	392,000	77	85
Doniphan, Kansas	70,482	148,475	72	61	428,193	987,064	73	61
Calaveras, California	68,425	117,788	73	70	132,000	1,702,000	(1)	49
Chelan, Washington	67,171	89,898	74	77	856,709	270,764	63	98
Dutchess, New York	66,516	96,863	75	75	440,972	523,694	72	75
Ventura, California	65,934	122,546	76	69	154,000	440,000	97	82
Douglas, Washington	59,759	69,959	77	86	889,484	258,402	62	100
Colusa, California	56,630	54,484	78	96	204,000	446,000	86	81
St. Louis, Missouri	52,847	84,565	79	82	327,093	743,400	78	68
Barry, Missouri	52,335	60,238	80	92	256,950	933,711	84	63
Spartanburg, South Carolina	50,989	17,934	81	(1)	123,326	37,209	(1)	(1)
Sutter, California	50,615	43,719	82	(1)	1,202,000	858,000	55	65
Greene, Missouri	41,822	39,701	83	(1)	86,960	344,692	(1)	90
Butte, California	41,653	54,439	84	97	302,000	384,000	80	86
Burlington, New Jersey	40,901	40,861	85	(1)	306,791	143,339	79	(1)
Bernalillo, New Mexico	38,603	36,848	86	(1)	198,125	67,370	87	(1)
Sandoval, New Mexico	35,586	68,749	87	87	162,784	148,444	93	(1)
Lee, Iowa	34,677	50,148	88	100	218,487	345,830	85	89
Lucas, Ohio	34,022	97,345	89	74	145,197	287,661	100	95
Franklin, Ohio	33,359	68,675	90	88	197,478	320,641	88	92
El Dorado, California	32,707	81,410	91	83	52,000	1,652,000	(1)	47
Davis, Utah	30,602	17,291	92	(1)	81,305	114,030	(1)	(1)
Camden, New Jersey	28,631	44,905	93	(1)	409,123	285,257	74	96
Monroe, Michigan	27,988	80,550	94	84	120,448	240,339	(1)	(1)
Yamhill, Oregon	27,344	17,024	95	(1)	159,950	70,484	94	(1)
Macomb, Michigan	26,561	33,935	96	(1)	267,747	181,365	83	(1)
Wayne, Michigan	26,105	46,990	97	(1)	117,048	447,469	(1)	80
St. Joseph, Michigan	25,735	40,747	98	(1)	334,447	209,140	76	(1)
Onondaga, New York	25,693	11,601	99	(1)	61,955	58,335	(1)	(1)
Montgomery, Ohio	24,960	60,066	100	93	98,766	279,359	(1)	97

[1]Not one of the first 100 counties.

Table 54.—STRAWBERRIES HARVESTED FOR SALE—100 LEADING COUNTIES IN ACREAGE, 1954: WITH QUANTITY HARVESTED, 1954, AND WITH COMPARISONS, 1949

County	Acres				Quantity harvested			
	Number		Rank		Quarts		Rank	
	1954	1949	1954	1949	1954	1949	1954	1949
United States	80,365	102,387	xxx	xxx	206,464,481	168,707,602	xxx	xxx
100 leading counties	58,449	66,522	xxx	xxx	174,763,687	121,006,351	xxx	xxx
Washington, Oregon	3,694	3,784	1	2	10,983,099	6,526,073	3	2
Tangipahoa, Louisiana	3,383	5,971	2	1	6,420,612	5,595,552	6	4
Marion, Oregon	3,326	2,998	3	5	9,126,723	5,282,135	4	5
Berrien, Michigan	2,674	2,671	4	6	4,312,276	4,888,938	12	6
Clackamas, Oregon	2,664	3,226	5	3	6,147,658	6,071,211	8	3
Santa Clara, California	2,253	1,349	6	10	22,697,684	11,633,900	1	1
Van Buren, Michigan	1,681	1,175	7	16	3,001,098	1,689,436	17	18
Erie, New York	1,666	1,290	8	12	4,269,196	1,801,955	13	17
Whatcom, Washington	1,534	2,285	9	7	6,454,275	4,628,202	5	7
Multnomah, Oregon	1,450	1,266	10	13	3,083,077	2,571,481	16	13
White, Arkansas	1,276	3,223	11	4	719,448	4,210,368	42	9
Hillsborough, Florida	1,233	1,632	12	8	1,973,966	2,197,849	23	14
Santa Cruz, California	1,192	104	13	(1)	13,653,202	366,771	2	82
Skagit, Washington	1,156	1,010	14	20	5,374,561	3,176,337	10	10
Crockett, Tennessee	1,055	1,330	15	11	885,959	1,530,633	37	21
Snohomish, Washington	1,053	895	16	21	3,437,052	2,582,588	14	12
Yamhill, Oregon	998	633	17	30	2,474,167	1,197,207	21	29
Livingston, Louisiana	974	1,610	18	9	1,931,832	1,849,908	24	16
Columbia, Oregon	850	618	19	32	2,637,049	1,499,210	19	22
Searcy, Arkansas	828	443	20	46	811,416	979,992	38	38
Clark, Washington	801	597	21	36	2,352,734	1,008,779	22	36
Accomack, Virginia	800	1,240	22	14	1,697,736	1,930,974	26	15
San Joaquin, California	703	201	23	97	4,551,024	453,449	11	68
Santa Barbara, California	599	324	24	56	6,352,728	2,888,839	7	11
Cumberland, New Jersey	591	657	25	28	654,823	948,382	50	39
Lewis, Washington	576	455	26	45	1,660,821	830,032	27	44
Madison, Tennessee	552	706	27	27	401,428	980,380	65	37
Adair, Oklahoma	538	617	*28	33	1,153,765	1,165,745	32	31
Gibson, Tennessee	538	1,092		18	489,333	1,263,748	57	27
Monterey, California	530	306	30	258	5,410,226	4,291,347	9	8
Stanislaus, California	505	187	31	(1)	2,967,721	427,272	18	(1)
Northampton, Virginia	472	1,070	32	19	906,447	1,475,091	36	23
Kitsap, Washington	398	610	33	34	1,049,749	1,053,652	33	33
Manistee, Michigan	387	82	34	(1)	809,735	70,828	39	(1)
Alpena, Michigan	385	178	35	(1)	664,745	296,615	49	98
King, Washington	383	414	36	49	1,197,027	1,199,950	31	28
Princess Anne, Virginia	379	797	37	23	993,831	1,020,909	34	35
Crawford, Arkansas	370	832	38	22	502,488	1,652,256	55	19
Orange, California	369	249	*39	79	2,491,268	907,285	20	41
Overton, Tennessee	369	35		(1)	681,116	50,481	47	(1)
Sumner, Tennessee	368	1,210	41	15	769,642	1,636,618	41	20
Fresno, California	356	125	42	(1)	3,120,711	320,318	15	(1)
Lawrence, Tennessee	340	44	43	(1)	531,534	47,326	54	(1)
Los Angeles, California	329	251	44	78	1,925,993	685,705	25	51
Hamilton, Tennessee	312	560	45	38	689,522	693,112	46	50
Chautauqua, New York	302	266	*46	72	678,678	459,462	48	65
Cumberland, Tennessee	302	58		(1)	307,431	60,095	76	(1)
Polk, Oregon	296	290	48	65	580,162	359,300	53	83
Rhea, Tennessee	283	548	49	40	360,473	438,907	69	72
Suffolk, New York	266	245		81	602,508	458,581	52	66
Mason, Michigan	266	148	*50	(1)	480,906	217,192	58	(1)
Linn, Oregon	266	349		53	418,880	439,049	62	71

See footnotes at end of table.

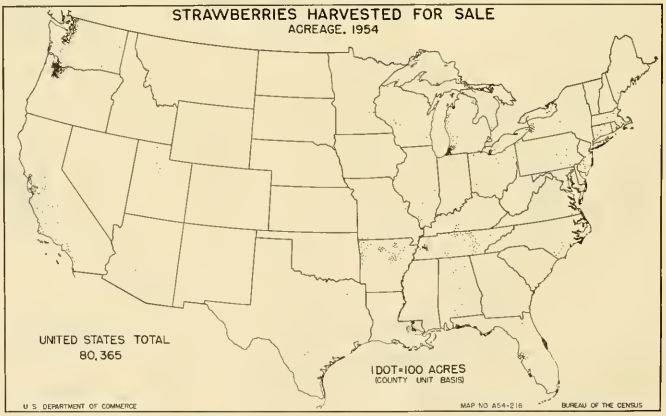

Table 54.—STRAWBERRIES HARVESTED FOR SALE—100 LEADING COUNTIES IN ACREAGE, 1954; WITH QUANTITY HARVESTED, 1954, AND WITH COMPARISONS, 1949—Continued

County	Acres				Quantity harvested			
	Number		Rank		Quarts		Rank	
	1954	1949	1954	1949	1954	1949	1954	1949
Houghton, Michigan	264	89	53	(1)	411,535	134,235	64	(1)
Benton, Arkansas	263	780	54	25	328,800	1,065,024	73	32
Somerset, Maryland	262	456	55	44	716,986	711,823	43	48
Columbus, North Carolina	261	778	56	26	443,671	670,886	60	53
Lauderdale, Tennessee	254	522	57	41	147,598	504,375	(1)	60
Atlantic, New Jersey	252	272	58	69	7[illegible]9,958	579,846	40	57
Clay, Tennessee	250	3	59	(1)	419,645	2,236	61	(1)
Pender, North Carolina	249	550	60	39	460,508	693,254	59	49
Monroe, New York	248	94	61	(1)	269,035	120,705	83	(1)
Duplin, North Carolina	244	783	62	24	347,558	899,952	71	42
Monmouth, New Jersey	243	312	63	57	383,475	498,878	67	61
Madison, Arkansas	238	209	64	94	357,504	236,256	70	(1)
Wicomico, Maryland	233	606	65	35	496,771	788,276	56	46
Allegan, Michigan	226	233	66	86	376,045	332,079	68	90
Sequoyah, Oklahoma	222	136	67	(1)	310,572	205,347	75	(1)
Utah, Utah	218	303	*68	62	335,735	482,746	72	64
Craighead, Arkansas	218	61		(1)	166,584	92,784	(1)	(1)
San Diego, California	217	258	70	76	1,465,156	1,193,576	29	30
St. Helena, Louisiana	208	283	71	67	260,628	239,460	86	(1)
Warren, Kentucky	206	645	72	29	215,581	1,042,789	99	34
Sebastian, Arkansas	204	338	73	55	216,816	452,568	98	69
Bledsoe, Tennessee	202	93	74	(1)	257,120	82,573	87	(1)
Washington, Arkansas	198	1,122	*75	17	398,280	1,372,440	66	24
Jackson, Wisconsin	198	265		75	243,692	373,236	89	79
Haywood, Tennessee	195	298	77	63	119,781	222,224	(1)	(1)
Thurston, Washington	192	305	78	60	414,227	376,750	63	78
Cullman, Alabama	189	417	79	47	199,842	493,314	(1)	62
Jackson, Illinois	188	50	80	(1)	268,620	47,338	84	(1)
Barry, Missouri	186	580	81	37	191,251	771,279	(1)	47
Pierce, Washington	182	154	*82	(1)	708,373	337,498	44	89
Trimble, Kentucky	182	186		(1)	241,661	358,522	90	84
Alameda, California	179	202	84	96	1,439,873	1,298,113	30	26
Hood River, Oregon	177	17	85	(1)	634,008	41,172	51	(1)
Meigs, Tennessee	175	226	86	88	254,699	177,154	88	(1)
Robertson, Tennessee	173	306	87	[2]58	221,932	342,964	94	87
Ottawa, Michigan	171	217	88	90	234,126	307,256	92	95
Floyd, Indiana	168	177	89	(1)	193,997	341,050	(1)	88
Woodruff, Arkansas	166	170	90	(1)	129,744	109,800	(1)	(1)
Jackson, Arkansas	163	199	91	98	66,744	206,712	(1)	(1)
Hardeman, Tennessee	158	83	92	(1)	178,149	122,045	(1)	(1)
Cass, Michigan	156	67	93	(1)	205,590	97,463	(1)	(1)
Atascosa, Texas	155	192	94	(1)	294,646	313,054	78	93
Macon, Tennessee	150	121	95	(1)	139,342	114,259	(1)	(1)
De Kalb, Alabama	140	...		(1)	271,776	...	82	(1)
McDonald, Missouri	140	623	*96	31	213,124	916,887	(1)	40
Weakley, Tennessee	140	478		43	115,676	585,892	(1)	56
Obion, Tennessee	139	304	99	61	119,897	452,140	(1)	70
Cumberland, Maine	136	103	100	(1)	238,221	246,596	91	(1)

*Counties equal in rank. [1]Not one of the first 100 counties. [2]Monterey, California, equal in rank with Robertson, Tennessee, in 1949.

Table 55.—NURSERY AND GREENHOUSE PRODUCTS, FLOWER AND VEGETABLE SEEDS AND PLANTS, AND BULBS SOLD—100 LEADING COUNTIES, 1954, WITH COMPARISONS, 1949

County	Sales (Dollars) 1954	Sales (Dollars) 1949	Rank 1954	Rank 1949
United States	453,653,672	392,097,605	xxx	xxx
100 leading counties	264,594,977	216,382,338	xxx	xxx
Los Angeles, California	18,296,716	16,864,312	1	1
Cook, Illinois	11,152,092	10,581,769	2	2
Chester, Pennsylvania	10,891,271	8,617,874	3	3
Alameda, California	7,579,264	5,572,676	4	6
Cuyahoga, Ohio	6,744,087	5,991,088	5	4
Nassau, New York	6,701,528	4,480,266	6	7
Suffolk, New York	6,322,491	4,180,284	7	9
Middlesex, Massachusetts	6,011,421	5,973,067	8	5
San Mateo, California	4,603,981	4,060,356	9	10
Bergen, New Jersey	3,999,517	4,266,355	10	8
Santa Clara, California	3,954,362	1,836,129	11	43
San Diego, California	3,813,743	2,401,534	12	24
Dade, Florida	3,741,070	1,332,014	13	66
Summit, Ohio	3,601,870	1,432,174	14	62
Fairfield, Connecticut	3,457,214	1,622,013	15	54
Hartford, Connecticut	3,378,751	2,054,909	16	36
Westchester, New York	3,328,288	2,803,550	17	15
Multnomah, Oregon	3,147,320	2,287,645	18	28
Montgomery, Pennsylvania	3,146,092	3,514,059	19	11
Middlesex, Connecticut	3,135,481	2,422,440	20	22
Lake, Ohio	3,039,076	2,827,108	21	13
Page, Iowa	2,993,350	2,475,767	22	21
Milwaukee, Wisconsin	2,993,072	3,091,793	23	12
Hamilton, Ohio	2,969,085	2,273,992	24	30
Palm Beach, Florida	2,904,000	1,323,515	25	68
Berrien, Michigan	2,900,099	1,477,511	26	60
Union, New Jersey	2,764,963	2,411,096	27	23
Hennepin, Minnesota	2,754,896	2,079,156	28	35
Lucas, Ohio	2,682,388	2,277,601	29	29
San Bernardino, California	2,617,781	1,473,677	30	61
Delaware, Pennsylvania	2,612,118	2,397,131	31	25
Monmouth, New Jersey	2,605,426	2,010,071	32	38
Lee, Florida	2,598,900	2,782,759	33	16
Wayne, Michigan	2,555,327	1,774,289	34	47
Smith, Texas	2,550,461	2,144,093	35	32
Orange, Florida	2,542,999	1,851,975	36	41
Wayne, Indiana	2,494,766	2,344,664	37	27
Butler, Pennsylvania	2,486,495	1,505,731	38	57
St. Louis, Missouri	2,470,610	2,818,725	39	14
Allegheny, Pennsylvania	2,434,277	2,588,272	40	18
King, Washington	2,401,587	2,578,341	41	19
Denver, Colorado	2,387,289	1,843,087	42	42
Queens, New York	2,386,430	2,695,552	43	17
Middlesex, New Jersey	2,349,247	1,505,595	44	58
Du Page, Illinois	2,303,097	2,093,627	45	34
Mobile, Alabama	2,259,004	1,797,230	46	46
Vigo, Indiana	2,198,904	977,349	47	94
Santa Barbara, California	2,195,865	1,282,164	48	72
Lorain, Ohio	2,169,142	2,352,821	49	26
Macomb, Michigan	2,150,325	1,911,377	50	40
San Francisco, California	2,022,300	2,150,937	51	31
Monroe, New York	1,938,456	1,823,195	52	45
Riverside, California	1,932,755	893,803	53	(1)
Greene, New York	1,930,533	2,007,211	54	39
Morris, New Jersey	1,920,586	1,671,568	55	52
Essex, Massachusetts	1,915,098	2,501,832	56	20
Berks, Pennsylvania	1,883,385	1,151,722	57	80
Bucks, Pennsylvania	1,868,800	1,351,030	58	64
Baltimore City and Baltimore Co., Maryland	1,823,768	2,013,647	59	37
Lancaster, Pennsylvania	1,802,410	1,678,965	60	51
Manatee, Florida	1,779,854	2,129,951	61	33
New Haven, Connecticut	1,772,670	1,746,460	62	49
Pierce, Washington	1,726,256	1,323,570	63	67
Marion, Indiana	1,688,999	1,830,579	64	44
Erie, New York	1,673,543	1,772,053	65	48
Kane, Illinois	1,582,380	837,668	66	(1)
Cumberland, New Jersey	1,569,120	1,257,085	67	75
Volusia, Florida	1,553,527	1,258,783	68	74
Clackamas, Oregon	1,543,433	1,158,332	69	79
Sussex, Delaware	1,539,960	1,031,905	70	88
Maricopa, Arizona	1,505,697	566,811	71	(1)
Ventura, California	1,450,008	848,661	72	(1)
Arapahoe, Colorado	1,396,173	1,608,307	73	55
Ramsey, Minnesota	1,370,038	1,504,940	74	59
Norfolk, Massachusetts	1,343,039	1,254,290	75	76
Christian, Illinois	1,332,987	1,623,078	76	53
Monroe, Michigan	1,280,076	1,082,235	77	86
Jackson, Missouri	1,277,327	1,742,915	78	50
Oakland, Michigan	1,230,965	1,297,250	79	71
Worcester, Massachusetts	1,230,041	1,510,510	80	56
Merced, California	1,219,050	844,465	81	(1)
Kent, Michigan	1,204,157	1,335,659	82	65
New Castle, Delaware	1,187,106	739,161	83	(1)
Orange, California	1,175,323	723,475	84	(1)
Mercer, New Jersey	1,149,697	584,385	85	(1)
Plymouth, Massachusetts	1,148,813	1,383,699	86	63
Contra Costa, California	1,132,775	826,018	87	(1)
Fresno, California	1,128,086	1,005,155	88	92
Kalamazoo, Michigan	1,112,728	929,036	89	98
Erie, Pennsylvania	1,089,191	1,018,918	90	91
Indiana, Pennsylvania	1,088,826	120,988	91	(1)
Atlantic, New Jersey	1,078,830	590,313	92	(1)
Harris, Texas	1,065,804	596,439	93	(1)
Wood, Ohio	1,056,307	366,470	94	(1)
Norfolk, Virginia	1,047,327	1,315,403	95	69
Clark, Ohio	1,037,233	1,131,667	96	83
Elkhart, Indiana	1,029,350	866,322	97	(1)
Lake, Florida	1,022,228	932,372	98	97
Hidalgo, Texas	1,017,766	914,899	99	100
Hillsborough, Florida	982,658	667,618	100	(1)

[1]Not one of the first 100 counties.

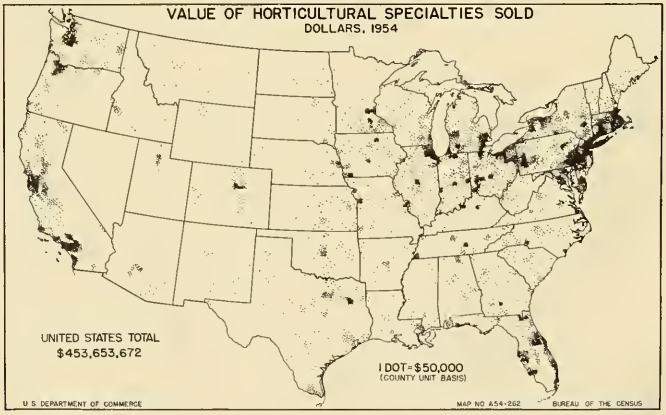

COUNTIES INCLUDED IN RANKING AGRICULTURAL COUNTIES, 1954

County, State, and table number

A

Acadia, Louisiana, 3, 24, 32
Accomack, Virginia, 14, 18, 31, 32, 36, 37, 40, 41, 54
Ada, Idaho, 39, 48
Adair, Iowa, 9, 10
Adair, Oklahoma, 37, 54
Adams, Colorado, 5, 35, 40, 42
Adams, Idaho, 47
Adams, Illinois, 9, 10, 26, 27
Adams, Indiana, 41
Adams, North Dakota, 21, 25
Adams, Pennsylvania, 13, 15, 18, 38, 41, 44, 45, 46, 47, 48, 49
Adams, Washington, 21, 23
Addison, Vermont, 6, 7, 8, 29
Aiken, South Carolina, 32, 43
Aitkin, Minnesota, 16, 17
Alachua, Florida, 36, 37, 43, 50, 51, 52
Alamance, North Carolina, 34
Alameda, California, 13, 15, 18, 35, 36, 41, 47, 48, 49, 53, 54, 55
Alamosa, Colorado, 31, 40
Albemarle, Virginia, 45, 46
Alexander, North Carolina, 45
Alfalfa, Oklahoma, 21
Allamakee, Iowa, 9, 10
Allegan, Michigan, 13, 15, 17, 18, 40, 42, 44, 45, 46, 47, 48, 49, 53, 54
Allegany, New York, 37
Allegheny, Pennsylvania, 48, 55
Allen, Indiana, 26, 27
Allen, Louisiana, 24
Allendale, South Carolina, 43
Alpena, Michigan, 54
Amador, California, 48, 53
Anderson, Texas, 28, 43, 48
Androscoggin, Maine, 14
Anne Arundel, Maryland, 32, 34
Anoka, Minnesota, 16
Anson, North Carolina, 46
Antelope, Nebraska, 19
Antrim, Michigan, 17, 49
Apache, Arizona, 3, 11
Appling, Georgia, 32
Arapahoe, Colorado, 55
Arenac, Michigan, 42
Arkansas, Arkansas, 24, 26
Aroostook, Maine, 2, 29, 31, 38
Ashe, North Carolina, 37, 40
Ashtabula, Ohio, 45, 47, 48, 53
Asotin, Washington, 49
Atascosa, Texas, 28, 43, 48, 54
Atchison, Missouri, 19
Atlantic, New Jersey, 13, 14, 15, 18, 32, 41, 42, 46, 53, 54, 55
Atoka, Oklahoma, 28
Attala, Mississippi, 3
Audrain, Missouri, 26
Augusta, Virginia, 14, 16, 17, 18, 45
Austin, Texas, 52
Autauga, Alabama, 43
Avery, North Carolina, 37, 40
Avoyelles, Louisiana, 3, 32

B

Baca, Colorado, 20
Bailey, Texas, 20, 33
Baker, Georgia, 28
Baker, Oregon, 4
Baldwin, Alabama, 26, 31, 32, 39, 40, 43, 52
Baltimore and Baltimore City, Maryland, 37, 39, 41, 55
Bamberg, South Carolina, 43
Bandera, Texas, 11
Banks, Georgia, 14
Bannock, Idaho, 31, 35
Barber, Kansas, 20
Barbour, Alabama, 28, 52
Barnes, North Dakota, 21, 22, 23, 25
Barnwell, South Carolina, 32, 36, 43
Barren, Kentucky, 3, 34
Barron, Wisconsin, 4, 6, 7, 8, 16, 17, 29, 37, 38
Barrow, Georgia, 14

County, State, and table number

Barry, Michigan, 42
Barry, Missouri, 14, 53, 54
Bartholomew, Indiana, 39
Barton, Kansas, 20, 21
Bastrop, Texas, 43, 52
Bay, Michigan, 31, 35
Beadle, South Dakota, 22, 29, 30
Beaufort, North Carolina, 32, 34
Beaufort, South Carolina, 36, 41
Beaver, Oklahoma, 20, 21
Beaverhead, Montana, 3, 4, 5, 11, 12, 29
Becker, Minnesota, 16, 17, 22, 25, 30
Beckham, Oklahoma, 33
Bee, Texas, 42, 43
Bell, Texas, 33, 52
Ben Hill, Georgia, 28
Benson, North Dakota, 21, 23, 25
Bent, Colorado, 12, 42
Benton, Arkansas, 14, 16, 18, 37, 53, 54
Benton, Indiana, 26, 27, 39
Benton, Iowa, 2, 4, 5, 9, 10, 19, 22, 38, 39
Benton, Oregon, 48, 49
Benton, Washington, 31, 35, 46, 47, 48, 49, 53
Benzie, Michigan, 45, 47, 49
Bergen, New Jersey, 55
Berkeley, West Virginia, 44, 45, 46, 49
Berks, Pennsylvania, 6, 7, 8, 13, 14, 15, 16, 17, 18, 41, 45, 46, 47, 49, 55
Bernalillo, New Mexico, 42, 53
Berrien, Georgia, 34, 43
Berrien, Michigan, 36, 41, 44, 45, 46, 47, 48, 49, 53, 54, 55
Bertie, North Carolina, 28, 34
Bexar, Texas, 28, 40, 52
Bibb, Georgia, 32, 46, 52
Big Horn, Montana, 4, 5, 12, 30, 35
Big Horn, Wyoming, 11, 12, 35
Big Stone, Minnesota, 25
Bingham, Idaho, 11, 12, 30, 31, 35
Black Hawk, Iowa, 2, 9, 10, 12
Bladen, North Carolina, 28, 34
Blaine, Idaho, 11, 12
Blaine, Montana, 11, 12, 23, 35
Blaine, Nebraska, 29
Blaine, Oklahoma, 21
Blair, Pennsylvania, 45
Blanco, Texas, 17
Bledsoe, Tennessee, 54
Blount, Alabama, 41, 43, 46
Blue Earth, Minnesota, 9, 13, 15, 19, 26, 27, 36, 38, 39
Bolivar, Mississippi, 2, 24, 26, 33
Bon Homme, South Dakota, 22
Bonneville, Idaho, 11, 12, 31, 35
Boone, Illinois, 38, 39
Boone, Indiana, 9, 10
Boone, Iowa, 9, 10, 19, 27
Boone, Nebraska, 19
Bosque, Texas, 17, 52
Bossier, Louisiana, 52
Botetourt, Virginia, 45, 46
Bottineau, North Dakota, 21, 23, 25
Boulder, Colorado, 16
Bourbon, Kentucky, 12, 34
Bowman, North Dakota, 25
Box Butte, Nebraska, 31, 35
Box Elder, Utah, 11, 12, 16, 35, 38, 41, 46, 47, 48, 49
Bradford, Pennsylvania, 6, 7, 8, 29
Brazoria, Texas, 4, 24
Bremer, Iowa, 9, 10, 13, 15
Brevard, Florida, 44, 50, 51
Brewster, Texas, 11, 12
Bristol, Massachusetts, 13, 15, 16, 17, 18, 40
Brookings, South Dakota, 22, 25
Brooks, Georgia, 28, 32, 36, 37, 40, 43
Brooks, Texas, 43, 51
Broward, Florida, 8, 36, 37, 50, 51
Brown, Minnesota, 13, 15, 26, 27, 38, 39
Brown, Nebraska, 29
Brown, South Dakota, 21, 22, 23, 25, 29, 30
Brown, Texas, 28, 52
Brown, Wisconsin, 6, 7, 8, 30, 38, 39, 40
Brule, South Dakota, 29

COUNTIES INCLUDED IN RANKING AGRICULTURAL COUNTIES, 1954—Continued

County, State, and table number

Brunswick, North Carolina, 32, 34, 47
Brunswick, Virginia, 34
Bryan, Oklahoma, 28, 52
Buchanan, Iowa, 9, 10
Bucks, Pennsylvania, 13, 15, 16, 18, 36, 37, 39, 40, 41, 55
Buena Vista, Iowa, 2, 9, 10, 19, 22, 27
Buffalo, Nebraska, 19, 30, 35
Bulloch, Georgia, 28, 34
Bullock, Alabama, 28, 52
Buncombe, North Carolina, 14
Bureau, Illinois, 2, 4, 5, 9, 10, 19, 22, 38
Burke, Georgia, 28, 52
Burke, North Dakota, 21, 23, 25
Burleigh, North Dakota, 25, 29
Burlington, New Jersey, 36, 37, 39, 40, 41, 44, 45, 46, 53
Burnet, Texas, 11, 12
Burt, Nebraska, 19
Butler, Iowa, 9, 10, 13, 15, 19
Butler, Kansas, 4, 5, 20
Butler, Nebraska, 19
Butler, Pennsylvania, 13, 15, 45, 55
Butte, California, 2, 23, 24, 35, 44, 46, 48, 50, 53
Butte, Idaho, 31
Butte, South Dakota, 11, 12, 35

C

Cache, Utah, 30, 35, 38
Caddo, Louisiana, 52
Caddo, Oklahoma, 20, 28, 33
Calaveras, California, 53
Calcasieu, Louisiana, 24
Caldwell, Texas, 43, 52
Calhoun, Florida, 43
Calhoun, Georgia, 28, 52
Calhoun, Illinois, 45
Calhoun, Iowa, 19, 26, 27
Calhoun, Michigan, 42
Calhoun, Mississippi, 32
Calhoun, Texas, 42
Callahan, Texas, 28
Calloway, Kentucky, 34
Calumet, Wisconsin, 6, 7, 8, 30, 38, 39
Calvert, Maryland, 34
Camden, Missouri, 17
Camden, New Jersey, 32, 41, 46, 53
Camden, North Carolina, 31, 40
Cameron, Louisiana, 24
Cameron, Texas, 2, 20, 33, 36, 37, 40, 41, 42, 50, 51
Camp, Texas, 32
Campbell, South Dakota, 25
Campbell, Wyoming, 4, 5, 11, 12
Canadian, Oklahoma, 21
Canyon, Idaho, 2, 4, 5, 6, 7, 8, 30, 31, 35, 39, 42, 45, 46, 47, 48, 49
Carbon, Montana, 11, 35
Carbon, Wyoming, 3, 11, 12, 29
Caribou, Idaho, 23
Caroline, Maryland, 14, 18, 36, 38, 39, 41
Carroll, Arkansas, 16, 17
Carroll, Georgia, 14
Carroll, Illinois, 5, 9, 10
Carroll, Indiana, 9, 10
Carroll, Iowa, 9, 10, 19, 22
Carroll, Maryland, 38, 39
Carroll, Virginia, 40, 45
Carson, Texas, 20
Carter, Montana, 11, 12
Carter, Oklahoma, 52
Carteret, North Carolina, 40
Carver, Minnesota, 6, 7
Cascade, Montana, 21, 23
Cass, Illinois, 27
Cass, Iowa, 5, 9, 10
Cass, Michigan, 49, 53, 54
Cass, Minnesota, 16
Cass, Nebraska, 19
Cass, North Dakota, 12, 21, 22, 23, 25, 30, 35
Cass, Texas, 43
Cassia, Idaho, 11, 12, 31, 35
Castro, Texas, 20, 33
Caswell, North Carolina, 34

County, State, and table number

Catawba, North Carolina, 32
Catoosa, Georgia, 14
Cattaraugus, New York, 6, 7, 8, 29, 53
Cavalier, North Dakota, 21, 23, 25
Cayuga, New York, 8, 37, 47
Cecil, Maryland, 39
Cedar, Iowa, 2, 4, 5, 9, 10, 19
Cedar, Nebraska, 9, 10, 19, 22
Cerro Gordo, Iowa, 9, 10, 19
Chambers, Texas, 24
Champaign, Illinois, 2, 19, 26, 27
Chariton, Missouri, 26
Charles, Maryland, 34
Charles Mix, South Dakota, 19, 22, 29
Charleston, South Carolina, 31, 36, 37, 40, 41
Charlevoix, Michigan, 49
Charlotte, Florida, 50, 51
Charlotte, Virginia, 34
Chatham, North Carolina, 14, 18
Chautauqua, New York, 6, 7, 8, 29, 37, 41, 44, 49, 53, 54
Chaves, New Mexico, 11, 12
Chelan, Washington, 2, 44, 45, 47, 49, 53
Chenango, New York, 6, 7, 8, 29, 37
Cherokee, Georgia, 14, 18
Cherokee, Iowa, 2, 4, 5, 9, 10, 22, 27
Cherokee, South Carolina, 46
Cherokee, Texas, 14, 32, 41, 43, 46, 48
Cherry, Nebraska, 3, 4, 5, 29
Chester, Pennsylvania, 2, 6, 7, 8, 18, 41, 55
Chesterfield, South Carolina, 16, 36, 43, 46, 53
Cheyboygan, Michigan, 49
Cheyenne, Kansas, 20
Cheyenne, Nebraska, 21
Chickasaw, Mississippi, 3, 32
Chicot, Arkansas, 24
Childress, Texas, 33
Chilton, Alabama, 43, 46
Chippewa, Minnesota, 25, 26, 27
Chippewa, Wisconsin, 4, 6, 7, 8, 29, 38, 39
Chouteau, Montana, 21, 23
Chowan, North Carolina, 28, 43
Christian, Illinois, 19, 26, 27, 55
Christian, Kentucky, 34
Cimarron, Oklahoma, 20
Citrus, Florida, 50, 51
Clackamas, Oregon, 13, 15, 16, 17, 18, 44, 48, 49, 54, 55
Clarendon, South Carolina, 3, 32, 34
Clark, Illinois, 26, 27
Clark, Kentucky, 16, 17
Clark, Ohio, 17, 55
Clark, South Dakota, 22, 23, 25, 29, 30, 31
Clark, Washington, 17, 47, 48, 49, 54
Clark, Wisconsin, 4, 5, 6, 7, 8, 29, 38
Clarke, Virginia, 44, 45
Clay, Arkansas, 24, 26
Clay, Florida, 40
Clay, Georgia, 28
Clay, Iowa, 9, 10, 19, 22, 27
Clay, Minnesota, 22, 23, 25, 31, 35, 42
Clay, Tennessee, 54
Clayton, Iowa, 4, 6, 9, 10, 13
Cleburne, Alabama, 14
Clinton, Indiana, 9, 10, 27
Clinton, Iowa, 2, 4, 5, 9, 10, 19
Clinton, Michigan, 35
Clinton, New York, 6, 7, 8, 29, 45
Clinton, Ohio, 9, 10
Coahoma, Mississippi, 33
Cobb, Georgia, 14
Cochran, Texas, 20, 33
Coconino, Arizona, 3, 11
Codington, South Dakota, 25, 31
Coffee, Alabama, 28
Coffee, Georgia, 34
Coke, Texas, 11, 12
Coleman, Texas, 11, 12, 17
Coles, Illinois, 26, 27
Colleton, South Carolina, 32
Collier, Florida, 36, 41, 43
Collin, Texas, 33, 42, 52
Collingsworth, Texas, 20, 33
Colorado, Texas, 24, 52

COUNTIES INCLUDED IN RANKING AGRICULTURAL COUNTIES, 1954—Continued

County, State, and table number

Colquitt, Georgia, 28, 34, 36, 37, 40, 41, 43
Columbia, Florida, 43
Columbia, New York, 44, 45, 47, 48, 49, 53
Columbia, Oregon, 54
Columbia, Pennsylvania, 13, 15
Columbia, Washington, 36, 38
Columbia, Wisconsin, 6, 7, 36, 38, 39, 40, 42
Columbiana, Ohio, 45
Columbus, North Carolina, 3, 32, 34, 54
Colusa, California, 11, 12, 23, 24, 35, 44, 48, 53
Comanche, Texas, 28, 43, 52
Concho, Texas, 11, 12
Concordia, Louisiana, 52
Conejos, Colorado, 11, 12, 31, 38
Contra Costa, California, 36, 41, 44, 46, 47, 48, 49, 53, 55
Converse, Wyoming, 11, 12
Cook, Georgia, 41, 43
Cook, Illinois, 36, 39, 40, 41, 55
Cooke, Texas, 52
Copiah, Mississippi, 37, 40
Corson, South Dakota, 25, 29
Cortland, New York, 6, 7, 8, 40
Costilla, Colorado, 31, 40
Cottle, Texas, 33
Cotton, Oklahoma, 52
Cottonwood, Minnesota, 16, 19, 22, 25, 26, 27
Covington, Alabama, 28, 52
Covington, Mississippi, 32
Coweta, Georgia, 46
Cowley, Kansas, 5
Craighead, Arkansas, 24, 26, 33, 54
Craven, North Carolina, 32, 34
Crawford, Arkansas, 37, 54
Crawford, Georgia, 46
Crawford, Iowa, 4, 5, 9, 10, 19, 22
Crawford, Missouri, 53
Crawford, Pennsylvania, 6, 7, 8, 17
Crawford, Wisconsin, 45
Crenshaw, Alabama, 28
Crisp, Georgia, 28, 32, 43, 52
Crittenden, Arkansas, 2, 24, 26, 33
Crockett, Tennessee, 32, 54
Crockett, Texas, 11, 12
Crook, Oregon, 31
Crosby, Texas, 20, 33
Cross, Arkansas, 24, 46
Crowley, Colorado, 35
Crow Wing, Minnesota, 16
Cullman, Alabama, 3, 14, 18, 32, 54
Cumberland, Maine, 15, 17, 18, 54
Cumberland, New Jersey, 2, 13, 14, 15, 18, 32, 36, 37, 38, 39, 40, 41, 42, 54, 55
Cumberland, North Carolina, 34
Cumberland, Pennsylvania, 49
Cumberland, Tennessee, 37, 54
Cuming, Nebraska, 2, 4, 5, 9, 10, 19, 22
Currituck, North Carolina, 31, 32, 37, 40
Curry, New Mexico, 20
Custer, Montana, 35
Custer, Nebraska, 3, 4, 5, 19, 29, 30
Custer, Oklahoma, 21
Cuyahoga, Ohio, 53, 55

D

Dade, Florida, 2, 31, 36, 37, 40, 41, 44, 50, 51, 55
Dade, Missouri, 16, 17
Dakota, Minnesota, 17, 36, 38, 39, 42
Dale, Alabama, 28
Dallam, Texas, 20
Dallas, Alabama, 3
Dallas, Iowa, 9, 10, 19, 27
Dallas, Texas, 42, 52
Dane, Wisconsin, 2, 4, 5, 6, 7, 8, 9, 10, 13, 15, 19, 22, 29, 30, 36, 38, 39
Daniels, Montana, 21, 23
Darke, Ohio, 13, 15, 16
Darlington, South Carolina, 3, 34
Dauphin, Pennsylvania, 13, 15
Davidson, North Carolina, 32
Daviess, Kentucky, 34
Davis, Utah, 41, 42, 46, 47, 49, 53
Dawson, Georgia, 14
Dawson, Montana, 21
Dawson, Nebraska, 2, 4, 5, 12, 19, 29, 30, 35
Dawson, Texas, 20, 33
Day, South Dakota, 22, 25, 29, 30
Deaf Smith, Texas, 20, 21, 31, 42
Decatur, Georgia, 28
Defiance, Ohio, 27
De Kalb, Alabama, 3, 14, 54
De Kalb, Illinois, 2, 4, 5, 9, 10, 12, 19, 22, 36, 38, 39
Delaware, Iowa, 9, 10, 13, 15
Delaware, New York, 4, 5, 6, 7, 8, 29
Delaware, Pennsylvania, 55
Delta, Colorado, 42, 44, 45, 46, 47, 48, 49
Denton, Texas, 28, 52
Denver, Colorado, 55
Deschutes, Oregon, 31
Desha, Arkansas, 24, 33
De Soto, Florida, 44, 50, 51
De Soto, Louisiana, 3
De Soto, Mississippi, 3, 32
Deuel, South Dakota, 22, 25
Dewey, South Dakota, 25, 29
De Witt, Illinois, 26, 27
De Witt, Texas, 16, 17, 52
Dickens, Texas, 33
Dickey, North Dakota, 22, 23, 25, 29
Dickinson, Kansas, 21
Dillon, South Carolina, 34
Dimmit, Texas, 36, 42, 50
Dinwiddie, Virginia, 28, 34
Divide, North Dakota, 21, 23, 25
Dodge, Georgia, 28, 52
Dodge, Minnesota, 17
Dodge, Nebraska, 5, 19
Dodge, Wisconsin, 2, 4, 5, 6, 7, 8, 13, 15, 22, 30, 36, 38, 39, 42
Dona Ana, New Mexico, 33, 42, 52
Doniphan, Kansas, 45, 53
Dooly, Georgia, 28, 43, 52
Door, Wisconsin, 30, 44, 45, 49
Dorchester, Maryland, 36, 37, 38, 41
Dougherty, Georgia, 28, 52
Douglas, Illinois, 26, 27
Douglas, Minnesota, 22
Douglas, Nebraska, 5
Douglas, Oregon, 11, 12, 17, 47, 48
Douglas, South Dakota, 22
Douglas, Washington, 21, 23, 44, 45, 46, 47, 49, 53
Du Bois, Indiana, 14, 16
Dubuque, Iowa, 5, 6, 9, 10, 12
Dunklin, Missouri, 26, 27, 33, 43
Dunn, North Dakota, 25
Dunn, Wisconsin, 6, 7, 8, 30
Du Page, Illinois, 55
Duplin, North Carolina, 3, 32, 34, 37, 54
Durham, North Carolina, 34
Dutchess, New York, 7, 8, 37, 44, 45, 53
Duval, Florida, 51
Duval, Texas, 43
Dyer, Tennessee, 26

E

Early, Georgia, 28
East Feliciana, Louisiana, 32
Eastland, Texas, 17, 28, 52
Eaton, Michigan, 42
Eddy, New Mexico, 11
Eddy, North Dakota, 25
Edgar, Illinois, 26, 27
Edgecombe, North Carolina, 3, 28, 32, 34
Edgefield, South Carolina, 46
Edmunds, South Dakota, 22, 25, 29
Edwards, Kansas, 20, 21
Edwards, Texas, 11, 12
Effingham, Illinois, 26
El Dorado, California, 17, 44, 47, 48, 53
Elkhart, Indiana, 14, 16, 18, 55
Elko, Nevada, 3, 4, 5, 11, 12, 29

COUNTIES INCLUDED IN RANKING AGRICULTURAL COUNTIES, 1954—Continued

County, State, and table number

Ellis, Kansas, 20
Ellis, Texas, 17, 33, 42, 52
Elmore, Idaho, 12
El Paso, Texas, 42
Emmet, Iowa, 27
Emmons, North Dakota, 21, 25, 29
Erath, Texas, 17, 28, 52
Erie, New York, 6, 7, 8, 31, 36, 37, 40, 41, 44, 48, 53, 54, 55
Erie, Ohio, 39, 40, 49, 53
Erie, Pennsylvania, 31, 40, 44, 45, 46, 47, 48, 49, 53, 55
Essex, Massachusetts, 55
Evangeline, Louisiana, 3, 24, 32

F

Fairfield, Connecticut, 55
Falls, Texas, 32, 33, 41, 52
Fannin, Texas, 28, 33, 52
Faribault, Minnesota, 9, 10, 13, 15, 19, 26, 27, 36, 38, 39
Faulk, South Dakota, 29, 30
Fayette, Illinois, 26
Fayette, Iowa, 6, 9, 10, 13, 15, 22
Fayette, Kentucky, 3, 34
Fayette, Ohio, 9, 10
Fayette, Tennessee, 3
Fayette, Texas, 13, 52
Fentress, Tennessee, 37
Fergus, Montana, 4, 21, 23, 29, 30
Fillmore, Minnesota, 4, 6, 9, 10, 13, 15, 16, 17, 22, 30, 38, 39
Finney, Kansas, 20, 35
Fisher, Texas, 33
Flagler, Florida, 31, 40
Fleming, Kentucky, 34
Florence, South Carolina, 3, 34
Floyd, Indiana, 54
Floyd, Iowa, 16, 17
Floyd, Texas, 2, 20, 21, 33
Fond du Lac, Wisconsin, 4, 5, 6, 7, 8, 22, 30, 36, 38, 39, 42
Ford, Illinois, 27
Ford, Kansas, 20, 21
Forsyth, Georgia, 14, 18
Forsyth, North Carolina, 34
Fort Bend, Texas, 24, 33, 52
Foster, North Dakota, 23, 25
Franklin, Arkansas, 53
Franklin, Georgia, 14
Franklin, Idaho, 35, 38
Franklin, Iowa, 9, 10, 13, 15, 19, 22
Franklin, Louisiana, 33
Franklin, Massachusetts, 42
Franklin, New York, 6, 7, 8,
Franklin, North Carolina, 3, 34
Franklin, Ohio, 53
Franklin, Pennsylvania, 6, 7, 8, 13, 15, 16, 44, 45, 46, 48, 49
Franklin, Vermont, 6, 7, 8, 29
Franklin, Virginia, 45
Franklin, Washington, 53
Frederick, Maryland, 6, 7, 8, 37, 39
Frederick, Virginia, 16, 44, 45, 46, 49
Freeborn, Minnesota, 9, 10, 13, 15, 19, 26, 27, 31, 35, 40, 42
Freestone, Texas, 48
Fremont, Colorado, 49
Fremont, Idaho, 31
Fremont, Iowa, 19
Fremont, Wyoming, 3, 4, 11, 12, 35
Fresno, California, 2, 3, 4, 5, 6, 7, 8, 11, 12, 13, 14, 15, 16, 17, 18, 23, 24, 29, 30, 31, 32, 33, 35, 36, 44, 46, 48, 50, 51, 53, 54, 55
Frio, Texas, 28, 43
Fulton, Georgia, 14
Fulton, Illinois, 9, 10, 19, 26, 27
Fulton, Ohio, 16, 18, 41

G

Gadsden, Florida, 34, 37
Gage, Nebraska, 19, 30
Gaines, Texas, 20,
Gallatin, Montana, 23, 30
Garden, Nebraska, 29
Garfield, Montana, 11

County, State, and table number

Garfield, Nebraska, 29
Garfield, Oklahoma, 21
Garfield, Washington, 38
Garrett, Maryland, 16
Garvin, Oklahoma, 52
Garrard, Kentucky, 34
Gates, North Carolina, 28
Geauga, Ohio, 47, 53
Gem, Idaho, 39, 45, 47, 48, 49
Genesee, Michigan, 45, 47
Genesee, New York, 31, 36, 38, 39, 40, 42
Geneva, Alabama, 28
George, Mississippi, 43
Gibson, Indiana, 43
Gibson, Tennessee, 32, 33, 40, 54
Gilchrist, Florida, 43
Giles, Tennessee, 3
Gillespie, Texas, 11, 12, 46, 52
Glacier, Montana, 23
Glades, Florida, 40
Glenn, California, 11, 12, 17, 23, 24, 44, 47, 48, 50
Gloucester, New Jersey, 13, 15, 18, 32, 36, 41, 42, 44, 45, 46
Gonzales, Texas, 14, 18, 36, 43, 52
Goodhue, Minnesota, 6, 7, 13, 15, 16, 17, 22, 30, 38, 39
Gooding, Idaho, 12
Goshen, Wyoming, 35
Gove, Kansas, 20
Grady, Georgia, 28, 37, 52
Grady, Oklahoma, 43
Graham, Kansas, 20
Grand Forks, North Dakota, 21, 23, 25, 31, 35
Grand Traverse, Michigan, 44, 45, 47, 48, 49
Grant, Indiana, 27, 41
Grant, Kansas, 20
Grant, Minnesota, 22, 23, 25
Grant, North Dakota, 21, 25, 29
Grant, Oklahoma, 21
Grant, South Dakota, 25
Grant, Washington, 21, 31, 35, 38, 42
Grant, West Virginia, 14, 16, 18
Grant, Wisconsin, 4, 5, 6, 7, 8, 9, 10, 22, 29, 30, 38
Granville, North Carolina, 3, 34
Gratiot, Michigan, 35
Graves, Kentucky, 34
Gray, Kansas, 20, 21
Grays Harbor, Washington, 38
Grayson, Texas, 28, 52
Greeley, Kansas, 20
Green, Wisconsin, 4, 5, 6, 7, 8, 9, 10, 30
Greene, Arkansas, 26
Greene, Iowa, 19, 26, 27
Greene, Missouri, 53
Greene, New York, 47, 55
Greene, North Carolina, 34
Greene, Ohio, 10
Greene, Pennsylvania, 11
Greene, Tennessee, 3, 6, 34
Greene, Virginia, 16
Green Lake, Wisconsin, 36, 38, 39
Greensville, Virginia, 28
Greenville, South Carolina, 37, 46
Gregory, South Dakota, 22, 29, 30
Griggs, North Dakota, 23, 25
Grimes, Texas, 43
Grundy, Iowa, 9, 10
Guadalupe, Texas, 43, 52
Guilford, North Carolina, 3, 34
Gwinnett, Georgia, 14, 18

H

Haakon, South Dakota, 29
Habersham, Georgia, 14, 47
Hale, Texas, 2, 20, 33, 42
Halifax, North Carolina, 3, 28, 34
Halifax, Virginia, 3, 34
Hall, Georgia, 14, 18
Hall, Texas, 20, 33
Hamilton, Iowa, 2, 9, 10, 16, 19, 22, 27
Hamilton, Kansas, 20
Hamilton, Ohio, 55

COUNTIES INCLUDED IN RANKING AGRICULTURAL COUNTIES, 1954—Continued

County, State, and table number

Hamilton, Tennessee, 54
Hamilton, Texas, 17, 52
Hamlin, South Dakota, 22, 25
Hampden, Massachusetts, 14, 18
Hampshire, Massachusetts, 31, 42
Hampshire, West Virginia, 16, 45, 46
Hampton, South Carolina, 43
Hancock, Illinois, 9, 10, 26, 27, 53
Hancock, Iowa, 9, 10, 13, 15, 19, 27
Hancock, Ohio, 27
Hand, South Dakota, 4, 22, 29, 30
Hansford, Texas, 20
Hardee, Florida, 41, 44, 50, 51
Hardeman, Tennessee, 54
Hardin, Iowa, 9, 10, 19
Harding, South Dakota, 11
Hardy, West Virginia, 14, 16, 17, 18
Harford, Maryland, 39
Harmon, Oklahoma, 33
Harnett, North Carolina, 3, 32, 34
Harney, Oregon, 4, 29
Harper, Kansas, 21
Harris, Texas, 3, 4, 24, 55
Harrison, Indiana, 14
Harrison, Iowa, 19
Harrison, Kentucky, 34
Harrison, Mississippi, 52
Hart, Kentucky, 34
Hartford, Connecticut, 2, 13, 15, 18, 31, 34, 40, 45, 46, 47, 55
Hartley, Texas, 20
Haskell, Kansas, 20
Haskell, Texas, 20, 33
Haywood, North Carolina, 45
Haywood, Tennessee, 3, 54
Henderson, North Carolina, 37, 40, 45
Henderson, Texas, 32, 41, 43
Hendry, Florida, 40, 41, 50, 51
Hennepin, Minnesota, 17, 31, 39, 40, 55
Henry, Alabama, 28
Henry, Illinois, 2, 4, 5, 9, 10, 19, 22
Henry, Indiana, 41
Henry, Iowa, 10, 16
Henry, Kentucky, 34
Henry, Ohio, 26, 27, 41
Henry, Tennessee, 32
Herkimer, New York, 6, 7, 8, 37
Hernando, Florida, 50, 51
Hertford, North Carolina, 28, 34
Hettinger, North Dakota, 21, 25
Hidalgo, Texas, 2, 20, 33, 36, 37, 39, 40, 41, 42, 43, 44, 50, 51, 55
Highlands, Florida, 37, 44, 50, 51
Hill, Montana, 21, 23
Hill, Texas, 28, 33
Hillsborough, Florida, 4, 36, 37, 40, 41, 43, 44, 50, 51, 54, 55
Hillsborough, New Hampshire, 13, 14, 15, 18, 45
Hinds, Mississippi, 3, 32
Hockley, Texas, 20, 33
Hodgeman, Kansas, 20
Hoke, North Carolina, 34
Holmes, Florida, 28, 43
Holmes, Mississippi, 3
Holmes, Ohio, 3
Holt, Nebraska, 4, 5, 29, 30
Hood, Texas, 28, 52
Hood River, Oregon, 44, 45, 47, 49, 54
Hopkins, Texas, 32
Horry, South Carolina, 3, 32, 34
Houghton, Michigan, 54
Houston, Alabama, 28, 36, 41, 43
Houston, Georgia, 28, 32, 46, 52
Houston, Minnesota, 16, 17
Houston, Texas, 28, 43, 48
Howard, Arkansas, 46
Howard, Indiana, 41
Howard, Texas, 20, 33
Hughes, Oklahoma, 28
Hughes, South Dakota, 29
Humboldt, California, 11, 12
Humboldt, Iowa, 27
Humphreys, Mississippi, 33

County, State, and table number

Hunt, Texas, 33, 42, 52
Hunterdon, New Jersey, 8, 13, 15, 18
Huntington, Indiana, 41
Huron, Michigan, 30, 35
Hutchinson, South Dakota, 19, 22
Hyde, South Dakota, 29

I

Ida, Iowa, 9, 10, 16
Idaho, Idaho, 23
Imperial, California, 2, 4, 5, 11, 12, 23, 25, 29, 30, 33, 35, 36, 40, 41, 43, 50, 51, 53
Independence, Arkansas, 14
Indiana, Pennsylvania, 40, 48, 55
Indian River, Florida, 44, 50, 51
Ingham, Michigan, 42
Ionia, Michigan, 42, 45
Iowa, Iowa, 9, 10, 16
Iowa, Wisconsin, 4, 5, 6, 7, 8, 30, 38
Irion, Texas, 11, 12
Iron, Utah, 11, 12
Iroquois, Illinois, 2, 13, 15, 19, 22, 26, 27, 39
Irwin, Georgia, 28
Island, Washington, 17
Isle of Wight, Virginia, 28

J

Jackson, Arkansas, 24, 26, 33, 54
Jackson, Florida, 28, 43
Jackson, Georgia, 14, 18, 46
Jackson, Illinois, 54
Jackson, Indiana, 39
Jackson, Iowa, 9, 10, 30
Jackson, Michigan, 42, 49
Jackson, Minnesota, 9, 13, 15, 19, 22, 25, 26, 27
Jackson, Mississippi, 52
Jackson, Missouri, 55
Jackson, North Carolina, 40
Jackson, Ohio, 45
Jackson, Oklahoma, 33
Jackson, Oregon, 44, 46, 47, 48
Jackson, Texas, 24
Jackson, Wisconsin, 54
Jasper, Georgia, 46
Jasper, Illinois, 26
Jasper, Indiana, 26, 27
Jasper, Iowa, 5, 9, 10, 19
Jeff Davis, Texas, 11, 12
Jefferson, Arkansas, 24, 33
Jefferson, Colorado, 16
Jefferson, Florida, 43
Jefferson, Idaho, 30, 31
Jefferson, New York, 4, 5, 6, 7, 8, 16, 17, 29, 30
Jefferson, Oklahoma, 52
Jefferson, Oregon, 31
Jefferson, Texas, 24
Jefferson, West Virginia, 44, 45, 49
Jefferson, Wisconsin, 6, 7, 8, 30, 38, 39, 42
Jefferson Davis, Louisiana, 24, 32
Jerome, Idaho, 31, 35
Jersey, Illinois, 45
Jewell, Kansas, 20
Jim Wells, Texas, 20, 42, 43
Jo Daviess, Illinois, 9, 10, 30
Johnson, Arkansas, 46, 47
Johnson, Indiana, 41
Johnson, Iowa, 9, 10, 16, 17
Johnson, Tennessee, 37
Johnson, Texas, 52
Johnson, Wyoming, 11, 12
Johnston, North Carolina, 2, 3, 32, 34
Johnston, Oklahoma, 28, 52
Jones, Georgia, 46
Jones, Iowa, 4, 5, 9, 10
Jones, Mississippi, 32
Jones, North Carolina, 34
Jones, Texas, 20, 33
Josephine, Oregon, 47
Juab, Utah, 16

COUNTIES INCLUDED IN RANKING AGRICULTURAL COUNTIES, 1954—Continued

County, State, and table number

K

Kalamazoo, Michigan, 49, 53, 55
Kandiyohi, Minnesota, 13, 15, 16, 17, 18, 22, 26
Kane, Illinois, 2, 4, 5, 7, 55
Kankakee, Illinois, 19, 26, 27
Karnes, Texas, 25
Kaufman, Texas, 33, 42
Kay, Oklahoma, 21
Kearny, Kansas, 20
Kemper, Mississippi, 3
Kennebec, Maine, 14, 15, 18, 45
Kenosha, Wisconsin, 40, 42
Kent, Delaware, 14, 16, 18, 31, 36, 37, 38, 41
Kent, Maryland, 39
Kent, Michigan, 42, 44, 45, 46, 47, 48, 49, 55
Keokuk, Iowa, 9, 10
Kern, California, 2, 4, 5, 11, 12, 23, 29, 30, 31, 32, 33, 35, 36, 39, 44, 48, 50, 51, 53
Kerr, Texas, 11, 12
Kershaw, South Carolina, 43
Kewaunee, Wisconsin, 6, 7, 30, 35, 38, 49
Keya Paha, Nebraska, 29
Kidder, North Dakota, 23, 25, 29, 30
Kimble, Texas, 11, 12, 52
King, Washington, 8, 13, 15, 18, 37, 38, 40, 49, 54, 55
Kingfisher, Oklahoma, 21,
Kingman, Kansas, 20, 21
Kings, California, 2, 7, 8, 16, 17, 23, 30, 33, 44, 46, 48, 53
Kingsbury, South Dakota, 22, 25
Kinney, Texas, 11, 12
Kiowa, Colorado, 20
Kiowa, Oklahoma, 21, 33
Kit Carson, Colorado, 20, 21
Kitsap, Washington, 54
Kittitas, Washington, 31
Kittson, Minnesota, 23, 25, 31
Klamath, Oregon, 4, 5, 23, 31
Klickitat, Washington, 30, 47, 49
Knox, Illinois, 9, 10, 19
Knox, Indiana, 43
Knox, Maine, 15, 18
Knox, Nebraska, 4, 5, 9, 19, 22, 29, 30
Knox, Ohio, 16, 17
Knox, Texas, 33
Kosciusko, Indiana, 13, 15, 18
Kossuth, Iowa, 2, 5, 9, 10, 13, 15, 19, 22, 26, 27

L

Laclede, Missouri, 17
Lac qui Parle, Minnesota, 19, 25, 26, 27
Lafayette, Florida, 43
Lafayette, Louisiana, 3, 24, 32
Lafayette, Wisconsin, 4, 5, 6, 7, 8, 9, 10, 30
Lake, California, 44, 47, 48, 53
Lake, Florida, 2, 43, 44, 50, 51, 55
Lake, Indiana, 40
Lake, Montana, 49
Lake, Ohio, 47, 48, 49, 53, 55
Lake, Oregon, 29
Lake, South Dakota, 22
Lamar, Georgia, 52
Lamar, Mississippi, 52
Lamar, Texas, 33
Lamb, Texas, 2, 20, 33
La Moure, North Dakota, 21, 22, 23, 25
Lampasas, Texas, 11, 12
Lancaster, Nebraska, 19
Lancaster, Pennsylvania, 2, 3, 4, 5, 6, 7, 8, 13, 14, 15, 16, 17, 18, 29, 31, 34, 36, 38, 39, 41, 46, 49, 55
Lane, Kansas, 20
Lane, Oregon, 17, 37, 39, 47, 48, 49
Langlade, Wisconsin, 31
Lapeer, Michigan, 42
La Porte, Indiana, 46, 53
Laramie, Wyoming, 12
Larimer, Colorado, 5, 11, 12, 35, 49
La Salle, Illinois, 2, 4, 5, 9, 10, 19, 22, 26, 27, 30, 38, 39
La Salle, Texas, 43
Latah, Idaho, 23

Lauderdale, Tennessee, 3, 54
Laurens, Georgia, 28, 52
La Vaca, Texas, 41, 42, 52
Lawrence, Arkansas, 26
Lawrence, Tennessee, 54
Lea, New Mexico, 42
Leake, Mississippi, 3, 14
Lebanon, Pennsylvania, 13, 15
Lee, Arkansas, 24, 33
Lee, Florida, 50, 51, 55
Lee, Georgia, 28, 52
Lee, Illinois, 2, 5, 19, 22, 38, 39
Lee, Iowa, 53
Lee, Mississippi, 3
Lee, North Carolina, 34
Lee, Texas, 28, 52
Leelanau, Michigan, 47, 48, 49,
Leflore, Mississippi, 26, 33
Lehigh, Pennsylvania, 31, 45, 46, 47
Lenawee, Michigan, 41
Lenoir, North Carolina, 32, 34
Leon, Texas, 43
Le Sueur, Minnesota, 38, 39
Levy, Florida, 43
Lewis, Idaho, 23, 38
Lewis, New York, 6, 7, 8
Lewis, Washington, 15, 17, 18, 54
Lexington, South Carolina, 32, 46
Liberty, Montana, 21, 23
Liberty, Texas, 24
Limestone, Alabama, 33
Limestone, Texas, 33, 43
Lincoln, Arkansas, 24
Lincoln, Minnesota, 25
Lincoln, Nebraska, 4, 5, 29, 30, 35
Lincoln, New Mexico, 11, 12, 45
Lincoln, Oklahoma, 52
Lincoln, South Dakota, 19, 22
Lincoln, Tennessee, 3
Lincoln, Washington, 2, 21, 23
Lincoln, Wyoming, 11, 12
Linn, Iowa, 9, 10, 19
Linn, Oregon, 17, 37, 39, 48, 49, 54
Litchfield, Connecticut, 7, 8
Live Oak, Texas, 42
Livingston, Illinois, 2, 13, 15, 19, 22, 26, 27
Livingston, Louisiana, 54
Livingston, Michigan, 42
Livingston, New York, 31, 38, 39
Logan, Colorado, 5, 23, 35
Logan, Illinois, 19, 26, 27
Logan, Kansas, 20
Logan, Kentucky, 34
Logan, North Dakota, 25, 29
Lonoke, Arkansas, 24, 33
Lorain, Ohio, 40, 49, 53, 55
Los Angeles, California, 2, 3, 4, 5, 6, 7, 8, 13, 14, 15, 16, 17, 18, 30, 36, 37, 40, 44, 46, 47, 48, 50, 51, 53, 54, 55
Love, Oklahoma, 28, 52
Lowndes, Alabama, 3
Lowndes, Georgia, 32, 34, 43
Lubbock, Texas, 2, 20, 33, 42
Lucas, Ohio, 17, 40, 41, 53, 55
Lumpkin, Georgia, 14, 18
Lunenburg, Virginia, 34
Luzerne, Pennsylvania, 39, 40, 41, 45
Lyman, South Dakota, 29
Lynn, Texas, 20, 33
Lyon, Iowa, 5, 9, 10, 13, 15, 19, 22
Lyon, Kansas, 5
Lyon, Minnesota, 13, 19, 22, 25
Lyon, Nevada, 42

M

McCone, Montana, 21
McCook, South Dakota, 22
McCulloch, Texas, 11, 12
McCurtain, Oklahoma, 3
McDonald, Missouri, 14, 54
McDonough, Illinois, 9, 10, 27

COUNTIES INCLUDED IN RANKING AGRICULTURAL COUNTIES, 1954—Continued

County, State, and table number

McHenry, Illinois, 5, 6, 7, 8, 30, 38, 39
McHenry, North Dakota, 21, 23, 25, 29, 30
McIntosh, North Dakota, 25
McIntosh, Oklahoma, 43, 52
McKenzie, North Dakota, 21, 25, 29, 35
McKinley, New Mexico, 3, 11
McLean, Illinois, 2, 4, 5, 9, 10, 19, 22, 26, 27
McLean, North Dakota, 21, 23, 25, 29
McLennan, Texas, 14, 33
McLeod, Minnesota, 6, 7, 13, 15, 36, 38, 39
McPherson, Kansas, 17, 21
McPherson, South Dakota, 25, 29
Macomb, Michigan, 40, 45, 47, 48, 53, 55
Macon, Georgia, 28, 43, 46, 52
Macon, Illinois, 19, 26, 27
Macon, Tennessee, 54
Macoupin, Illinois, 26, 27
Madera, California, 2, 4, 5, 16, 17, 23, 30, 33, 35, 44, 48, 53
Madison, Alabama, 33
Madison, Arkansas, 14, 54
Madison, Florida, 43
Madison, Georgia, 14
Madison, Idaho, 31
Madison, Illinois, 26
Madison, Indiana, 27
Madison, Kentucky, 34
Madison, Mississippi, 3, 32
Madison, Montana, 11, 12, 30
Madison, Nebraska, 19
Madison, New York, 6, 7, 8, 37, 42
Madison, Tennessee, 3, 54
Madison, Texas, 48
Mahaska, Iowa, 9, 10
Mahoning, Ohio, 45
Major, Oklahoma, 21, 43
Malheur, Oregon, 2, 3, 4, 5, 12, 29, 30, 31, 35, 39, 42, 48
Manatee, Florida, 41, 50, 51, 55
Manistee, Michigan, 45, 49, 54
Manitowoc, Wisconsin, 4, 6, 7, 8, 29, 30, 35, 38, 39
Marathon, Wisconsin, 4, 5, 6, 7, 8, 22, 29, 37, 38
Marengo, Alabama, 3
Maricopa, Arizona, 2, 4, 5, 6, 7, 8, 11, 12, 20, 23, 29, 30, 31, 32, 33, 36, 40, 42, 43, 44, 50, 51, 53, 55
Marin, California, 7, 8
Marion, Florida, 36, 37, 41, 43, 44, 50, 51
Marion, Georgia, 28
Marion, Illinois, 26, 47
Marion, Indiana, 55
Marion, Iowa, 9, 10
Marion, Kansas, 20
Marion, Oregon, 2, 16, 17, 36, 37, 38, 39, 42, 44, 47, 48, 49, 54
Marion, South Carolina, 32, 34
Mariposa, California, 16
Marquette, Wisconsin, 42
Marshall, Alabama, 14, 18
Marshall, Iowa, 5, 9, 10
Marshall, Kansas, 30
Marshall, Minnesota, 16, 17, 22, 23, 25, 29, 31, 35
Marshall, Mississippi, 3
Marshall, South Dakota, 25, 29
Martin, Florida, 41, 50, 51
Martin, Minnesota, 2, 9, 10, 13, 15, 19, 22, 26, 27, 36, 38, 39
Martin, North Carolina, 3, 28, 32, 34
Martin, Texas, 20, 33
Mason, Illinois, 26, 27
Mason, Kentucky, 34
Mason, Michigan, 45, 46, 47, 48, 49, 54
Mason, Texas, 11, 12, 28
Mason, Washington, 53
Matagorda, Texas, 24
Maury, Tennessee, 3
Maverick, Texas, 41, 42
Meade, Kansas, 21
Meade, South Dakota, 4, 5, 11, 29, 30
Mecklenburg, Virginia, 3, 34
Mecosta, Michigan, 37, 49
Meeker, Minnesota, 13, 15, 16, 39
Meigs, Tennessee, 54
Menard, Illinois, 27
Menard, Texas, 11, 12, 52

County, State, and table number

Mendocino, California, 11, 12, 44, 45, 47, 48, 53
Merced, California, 2, 4, 5, 6, 7, 8, 16, 17, 18, 23, 24, 29, 30, 32, 35, 36, 41, 43, 44, 46, 48, 53, 55
Mercer, Illinois, 9, 10
Mercer, Kentucky, 34
Mercer, New Jersey, 31, 55
Mercer, North Dakota, 25
Mercer, Ohio, 17, 41
Meriwether, Georgia, 46
Mesa, Colorado, 11, 12, 35, 42, 44, 46, 47, 48, 49
Miami, Indiana, 41
Middlesex, Connecticut, 55
Middlesex, Massachusetts, 13, 14, 15, 17, 18, 39, 40, 45, 47, 55
Middlesex, New Jersey, 13, 15, 18, 31, 45, 55
Middlesex, Virginia, 37
Milam, Texas, 33, 43, 52
Millard, Utah, 30
Miller, Georgia, 28
Mills, Texas, 11, 12, 52
Milwaukee, Wisconsin, 40, 55
Miner, South Dakota, 22
Minidoka, Idaho, 31, 35
Minnehaha, South Dakota, 5, 9, 13, 19, 22
Mississippi, Arkansas, 2, 26, 27, 33
Mississippi, Missouri, 26
Mitchell, Georgia, 28, 43, 52
Mitchell, Iowa, 16, 17
Mitchell, Kansas, 21
Mitchell, Texas, 33
Mobile, Alabama, 40, 43, 52, 55
Modoc, California, 23, 31
Moffat, Colorado, 11, 12
Monmouth, New Jersey, 2, 13, 14, 15, 18, 31, 40, 41, 44, 45, 46, 54, 55
Monona, Iowa, 19, 26, 27
Monroe, Arkansas, 24
Monroe, Michigan, 27, 40, 41, 53, 55
Monroe, Mississippi, 3
Monroe, Missouri, 26
Monroe, New York, 17, 31, 36, 37, 38, 39, 40, 41, 44, 45, 46, 47, 48, 49, 53, 54, 55
Monroe, Wisconsin, 6, 7, 8, 30
Montague, Texas, 52
Montcalm, Michigan, 31, 37, 42
Monterey, California, 2, 4, 5, 23, 35, 36, 40, 41, 43, 44, 47, 54
Montgomery, Alabama, 4, 52
Montgomery, Illinois, 26, 27
Montgomery, Indiana, 9, 10
Montgomery, Iowa, 9, 10
Montgomery, Maryland, 39
Montgomery, New York, 7, 8
Montgomery, North Carolina, 46
Montgomery, Ohio, 53
Montgomery, Pennsylvania, 13, 15, 18, 55
Montgomery, Tennessee, 34
Montrose, Colorado, 11, 12, 42
Moody, South Dakota, 22
Moore, North Carolina, 14, 34, 46
Moore, Texas, 20
Morgan, Colorado, 5, 35
Morgan, Georgia, 46
Morgan, Illinois, 26, 27
Morgan, West Virginia, 45
Morrill, Nebraska, 35
Morris, New Jersey, 40, 55
Morrison, Minnesota, 6
Morrow, Oregon, 23
Morton, Kansas, 20
Morton, North Dakota, 21, 25, 29
Moultrie, Illinois, 26, 27
Mountrail, North Dakota, 21, 23, 25
Mower, Minnesota, 13, 15, 19, 22, 26, 27, 38, 39
Multnomah, Oregon, 17, 37, 40, 54, 55
Murray, Minnesota, 13, 19, 22, 25
Murray, Oklahoma, 52
Muscatine, Iowa, 9, 10, 17
Muskegon, Michigan, 47, 49

COUNTIES INCLUDED IN RANKING AGRICULTURAL COUNTIES, 1954—Continued

County, State, and table number

N

Nacogdoches, Texas, 14, 18, 43
Nansemond, Virginia, 28, 37
Napa, California, 44, 47, 48, 49, 53
Nash, North Carolina, 3, 28, 32, 34
Nassau, New York, 31, 40, 55
Natchitoches, Louisiana, 52
Natrona, Wyoming, 11, 12
Navajo, Arizona, 3, 11
Navarro, Texas, 33, 42, 52
Nelson, North Dakota, 23, 25
Nelson, Virginia, 45, 46
Neshoba, Mississippi, 3
Ness, Kansas, 20, 21
Nevada, California, 47
Newaygo, Michigan, 42, 49
Newberry, South Carolina, 17
New Castle, Delaware, 39, 55
New Haven, Connecticut, 15, 18, 40, 45, 47, 55
New London, Connecticut, 13, 14, 15, 18
New Madrid, Missouri, 26, 27, 33
Newton, Indiana, 26, 27
Nez Perce, Idaho, 23, 36, 38
Niagara, New York, 40, 41, 44, 45, 46, 47, 48, 49, 53
Nicollet, Minnesota, 26, 27, 38, 39
Nobles, Minnesota, 10, 13, 15, 19, 22, 25, 27
Nodaway, Missouri, 4, 5, 9, 10, 19
Norfolk, Massachusetts, 18, 55
Norfolk, Virginia, 55
Norman, Minnesota, 22, 23, 25, 31, 35
Northampton, North Carolina, 28
Northampton, Pennsylvania, 31
Northampton, Virginia, 31, 32, 36, 37, 40, 41, 54
Northumberland, Pennsylvania, 13, 15, 18, 37
Noxubee, Mississippi, 3
Nueces, Texas, 2, 20, 33, 40, 42

O

Oakland, Michigan, 45, 47, 55
Obion, Tennessee, 26, 54
O'Brien, Iowa, 2, 5, 9, 10, 19, 22, 26, 27
Ocean, New Jersey, 13, 14, 15, 18
Oceana, Michigan, 37, 44, 45, 46, 47, 48, 49
Ochiltree, Texas, 20, 21
Oconto, Wisconsin, 6, 7, 8, 30, 37
Ogle, Illinois, 2, 4, 5, 9, 10, 19, 22, 36, 38, 39
Okanogan, Washington, 44, 45, 47
Okeechobee, Florida, 51
Okfuskee, Oklahoma, 28, 52
Okmulgee, Oklahoma, 52
Oliver, North Dakota, 25
Olmsted, Minnesota, 16, 17, 38, 39
Oneida, New York, 4, 5, 6, 7, 8, 29, 36, 37, 38, 42
Oneida, Wisconsin, 31
Onondaga, New York, 6, 7, 8, 37, 40, 45, 53
Onslow, North Carolina, 32, 34
Ontario, New York, 36, 38, 39, 40, 47, 48, 49, 53
Orange, California, 2, 6, 7, 8, 13, 14, 15, 17, 18, 32, 36, 40, 41, 44, 50, 51, 54, 55
Orange, Florida, 2, 36, 37, 44, 50, 51, 55
Orange, New York, 6, 7, 8, 15, 42, 45, 47, 48, 53
Orange, North Carolina, 34
Orangeburg, South Carolina, 3, 32, 33, 37
Orleans, New York, 36, 37, 38, 40, 41, 42, 44, 45, 46, 47, 48, 49
Orleans, Vermont, 6, 7, 8
Osage, Oklahoma, 4, 5, 52
Osborne, Kansas, 20
Osceola, Florida, 50, 51
Oswego, New York, 37, 42, 45, 47
Otero, Colorado, 35, 42
Otoe, Nebraska, 19
Otsego, New York, 6, 7, 8, 29, 37
Ottawa, Michigan, 13, 15, 16, 17, 18, 42, 45, 47, 48, 49, 54
Ottawa, Ohio, 41, 46, 47, 48, 53
Otter Tail, Minnesota, 3, 4, 5, 6, 8, 13, 15, 16, 17, 18, 22, 23, 25, 29, 30
Outagamie, Wisconsin, 4, 6, 7, 8, 30, 38, 40
Overton, Tennessee, 54
Owen, Kentucky, 34

County, State, and table number

Owyhee, Idaho, 3, 12, 35, 48
Ozaukee, Wisconsin, 36, 37, 38, 39

P

Page, Iowa, 9, 10, 55
Page, Virginia, 14, 16
Palm Beach, Florida, 2, 5, 36, 37, 39, 40, 41, 50, 51, 55
Palo Alto, Iowa, 9, 10, 19, 22, 26, 27
Pamlico, North Carolina, 32
Panola, Mississippi, 3
Park, Wyoming, 35
Parker, Texas, 28, 43, 52
Parmer, Texas, 20
Pasco, Florida, 43, 44, 50, 51
Pasquotank, North Carolina, 31, 40
Patrick, Virginia, 45
Paulding, Ohio, 26, 27
Pawnee, Kansas, 20, 21
Payette, Idaho, 39, 42, 45, 48, 49
Peach, Georgia, 44, 46, 52
Pecos, Texas, 11, 12
Pembina, North Dakota, 21, 23, 25, 31, 35
Pemiscot, Missouri, 2, 26, 27, 33
Pender, North Carolina, 32, 34, 37, 54
Pendleton, West Virginia, 14, 16, 18
Pennington, Minnesota, 17, 25
Penobscot, Maine, 14, 18, 31
Pepin, Wisconsin, 38
Perkins, Nebraska, 21
Perkins, South Dakota, 21, 25, 29, 30
Perquimans, North Carolina, 28
Perry, Pennsylvania, 13, 15
Person, North Carolina, 34
Phelps, Missouri, 53
Phillips, Arkansas, 33
Piatt, Illinois, 26, 27
Pickaway, Ohio, 39
Pickens, Georgia, 14
Pickens, South Carolina, 37
Pierce, Georgia, 34
Pierce, North Dakota, 21, 23, 25
Pierce, Washington, 13, 15, 18, 44, 48, 49, 54, 55
Pierce, Wisconsin, 6, 7
Pike, Alabama, 28, 52
Pike, Arkansas, 46
Pike, Illinois, 9, 10, 26, 27
Pima, Arizona, 3, 51
Pinal, Arizona, 2, 3, 23, 33
Pinellas, Florida, 44, 50, 51
Pipestone, Minnesota, 22, 25
Pitt, North Carolina, 2, 3, 28, 32, 34
Pittsburg, Oklahoma, 28
Pittsylvania, Virginia, 3, 34
Placer, California, 16, 17, 24, 44, 46, 47, 48, 49, 53
Plaquemines, Louisiana, 50
Platte, Nebraska, 19, 22
Plymouth, Iowa, 2, 4, 5, 9, 10, 13, 19, 22
Plymouth, Massachusetts, 13, 14, 15, 18, 44, 55
Pocahontas, Iowa, 9, 10, 19, 22, 26, 27
Poinsett, Arkansas, 2, 24, 26, 27, 33
Polk, Florida, 2, 4, 5, 43, 44, 50, 51
Polk, Iowa, 27
Polk, Minnesota, 21, 22, 23, 25, 29, 30, 31, 35, 42
Polk, Missouri, 16, 17
Polk, Oregon, 37, 44, 47, 48, 49, 54
Polk, Wisconsin, 4, 6, 7, 8, 38
Pondera, Montana, 21, 23
Pontotoc, Oklahoma, 52
Pope, Arkansas, 14, 46
Pope, Minnesota, 22, 25
Portage, Wisconsin, 31, 37
Pottawatomie, Oklahoma, 52
Pottawattamie, Iowa, 2, 4, 5, 9, 10, 19, 22, 30, 53
Potter, Pennsylvania, 31, 37, 38
Potter, South Dakota, 29
Power, Idaho, 23, 31
Poweshiek, Iowa, 9, 10
Prairie, Arkansas, 24
Pratt, Kansas, 20, 21
Presidio, Texas, 11, 12

COUNTIES INCLUDED IN RANKING AGRICULTURAL COUNTIES, 1954—Continued

County, State, and table number

Presque Isle, Michigan, 31
Prince George, Virginia, 28
Prince Georges, Maryland, 34
Princess Anne, Virginia, 32, 37, 54
Prowers, Colorado, 12, 20, 30, 35, 42
Pueblo, Colorado, 35, 42
Pulaski, Georgia, 28
Pulaski, Indiana, 26, 27
Pulaski, Kentucky, 3
Putnam, Florida, 31, 40, 50, 51
Putnam, Ohio, 17, 26, 27, 35, 41

Q

Quay, New Mexico, 20
Queen Annes, Maryland, 39
Queens, New York, 55
Quitman, Georgia, 28
Quitman, Mississippi, 33

R

Racine, Wisconsin, 31, 40, 42,
Rains, Texas, 32
Ramsey, Minnesota, 55
Ramsey, North Dakota, 21, 23, 25
Randall, Texas, 20, 21
Randolph, Georgia, 28, 52
Randolph, North Carolina, 14
Rankin, Mississippi, 14
Ransom, North Dakota, 23, 25
Rapides, Louisiana, 3, 32
Rappahannock, Virginia, 45
Ravalli, Montana, 35, 49
Rawlins, Kansas, 20
Red Lake, Minnesota, 25
Redwood, Minnesota, 13, 15, 16, 17, 19, 22, 25, 26, 27
Reeves, Texas, 33
Reno, Kansas, 20, 21
Renville, Minnesota, 2, 13, 15, 16, 17, 19, 22, 25, 26, 27, 35, 38, 39
Renville, North Dakota, 23, 25
Rhea, Tennessee, 54
Rice, Kansas, 20, 21
Rice, Minnesota, 17, 38, 39
Rich, Utah, 12
Richland, Louisiana, 33
Richland, Montana, 11, 12, 21, 35
Richland, North Dakota, 22, 23, 25, 29, 30
Richland, Wisconsin, 6, 7, 8, 16, 30
Richmond, North Carolina, 46
Rio Arriba, New Mexico, 3, 11, 45
Rio Blanco, Colorado, 11, 12
Rio Grande, Colorado, 11, 12, 31
Ripley, Indiana, 16
Riverside, California, 2, 4, 5, 13, 14, 15, 16, 17, 18, 23, 31, 32, 36, 37, 39, 41, 43, 44, 46, 47, 48, 49, 50, 51, 53, 55
Roanoke, Virginia, 45, 46
Roberts, South Dakota, 22, 25, 29
Robertson, Tennessee, 34, 54
Robertson, Texas, 17, 43
Robeson, North Carolina, 2, 3, 32, 33, 34
Rock, Minnesota, 22
Rock, Nebraska, 29
Rock, Wisconsin, 4, 6, 7, 8, 30, 38, 39
Rockingham, New Hampshire, 13, 14, 15, 18, 45
Rockingham, North Carolina, 3, 34
Rockingham, Virginia, 2, 14, 16, 17, 18, 45, 46
Rockwall, Texas, 42
Rogers, Oklahoma, 52
Rolette, North Dakota, 23
Rooks, Kansas, 20, 21
Roosevelt, Montana, 21, 23
Roosevelt, New Mexico, 20, 28, 32
Roseau, Minnesota, 16, 23, 25, 29
Rosebud, Montana, 4, 11, 35
Runnels, Texas, 11, 12, 20, 33
Rush, Indiana, 9, 10
Rush, Kansas, 20, 21
Rusk, Texas, 43
Rusk, Wisconsin, 16, 37
Russell, Kansas, 20

County, State, and table number

S

Sabine, Texas, 14
Sac, Iowa, 5, 9, 10, 19, 22
Sacramento, California, 2, 13, 15, 16, 17, 18, 23, 24, 35, 36, 41, 44, 47, 48, 49, 53
Saginaw, Michigan, 35
Saguache, Colorado, 12, 31
St. Charles, Louisiana, 40
St. Clair, Illinois, 26
St. Clair, Michigan, 37, 40
St. Croix, Wisconsin, 4, 6, 7, 8, 30, 38
St. Francis, Arkansas, 24, 33
St. Helena, Louisiana, 37, 54
St. Johns, Florida, 31, 40, 50
St. Joseph, Michigan, 53
St. Landry, Louisiana, 3, 24, 32
St. Lawrence, New York, 3, 4, 5, 6, 7, 8, 29
St. Louis, Minnesota, 29
St. Louis and St. Louis City, Missouri, 40, 53, 55
St. Lucie, Florida, 36, 37, 41, 44, 50, 51
St. Martin, Louisiana, 32, 40
St. Marys, Maryland, 34
Salem, New Jersey, 13, 15, 18, 32, 36, 41
Salt Lake, Utah, 11, 12, 13, 15, 16, 18, 35, 42, 47, 49
Saluda, South Carolina, 46
Sampson, North Carolina, 3, 17, 32, 34, 36
San Benito, California, 16, 35, 44, 47, 48, 53
San Bernardino, California, 2, 7, 8, 13, 14, 15, 16, 17, 18, 31, 32, 44, 46, 48, 50, 51, 53, 55
San Diego, California, 2, 7, 8, 13, 14, 15, 16, 17, 18, 23, 36, 37, 40, 41, 44, 47, 48, 50, 51, 53, 54, 55
Sandoval, New Mexico, 53
Sandusky, Ohio, 40, 49
San Francisco, California, 55
Sangamon, Illinois, 19, 26, 27
Sanilac, Michigan, 4, 6, 7, 8, 29, 30, 35, 38, 49
San Joaquin, California, 2, 4, 5, 6, 7, 8, 16, 18, 23, 24, 30, 31, 32, 35, 36, 41, 43, 44, 46, 47, 48, 49, 53, 54
San Juan, New Mexico, 3, 11, 45, 47
San Luis Obispo, California, 4, 5, 16, 18, 23, 35, 36, 47, 48, 53
San Mateo, California, 55
San Patricio, Texas, 20, 33, 36, 40, 42
Sanpete, Utah, 11, 12, 16, 17, 18
San Saba, Texas, 12, 52
Santa Barbara, California, 2, 4, 5, 31, 35, 36, 41, 44, 54, 55
Santa Clara, California, 2, 5, 8, 13, 14, 15, 18, 35, 36, 37, 40, 41, 44, 47, 48, 49, 53, 54, 55
Santa Cruz, California, 17, 36, 44, 45, 47, 48, 49, 53, 54
Santa Rosa, Florida, 28
Sarasota, Florida, 50, 51
Saratoga, New York, 45
Sargent, North Dakota, 23, 25
Sauk, Wisconsin, 4, 6, 7, 8, 30, 38, 39
Saunders, Nebraska, 19
Schleicher, Texas, 11, 12
Schoharie, New York, 7, 8
Schuyler, New York, 49, 53
Schuylkill, Pennsylvania, 13, 15, 18, 31, 40, 41, 45, 47
Scotland, North Carolina, 43
Scott, Indiana, 39
Scott, Iowa, 9, 10
Scott, Kansas, 20
Scott, Kentucky, 34
Scott, Mississippi, 14, 18
Scott, Missouri, 26
Scotts Bluff, Nebraska, 2, 5, 11, 12, 31, 35
Screven, Georgia, 28
Scurry, Texas, 20, 33
Searcy, Arkansas, 54
Sebastian, Arkansas, 54
Sedgwick, Colorado, 35
Sedgwick, Kansas, 21
Seminole, Florida, 36, 37, 40, 44, 50, 51
Seminole, Georgia, 28
Seminole, Oklahoma, 52
Seneca, New York, 49, 53
Sequoyah, Oklahoma, 54
Sevier, Utah, 11, 12, 35
Seward, Kansas, 20
Seward, Nebraska, 19

COUNTIES INCLUDED IN RANKING AGRICULTURAL COUNTIES, 1954—Continued

County, State, and table number

Shawano, Wisconsin, 4, 6, 7, 8, 30
Sheboygan, Wisconsin, 6, 7, 8, 30, 36, 38, 39
Shelby, Illinois, 26, 27
Shelby, Iowa, 5, 9, 10, 19, 22
Shelby, Kentucky, 34
Shelby, Tennessee, 3, 32
Shelby, Texas, 14, 18
Shenandoah, Virginia, 14, 16, 17, 18, 45
Sheridan, Kansas, 20
Sheridan, Montana, 21, 23
Sheridan, Nebraska, 4, 5, 29
Sheridan, North Dakota, 23, 25
Sheridan, Wyoming, 4
Sherman, Kansas, 20, 21
Sherman, Oregon, 23
Sherman, Texas, 20
Sibley, Minnesota, 13, 15, 26, 27, 35, 36, 38, 39
Sioux, Iowa, 2, 4, 5, 9, 10, 13, 15, 19, 22, 27
Sioux, Nebraska, 35
Sioux, North Dakota, 25
Siskiyou, California, 31
Skagit, Washington, 31, 36, 38, 39, 54
Skamania, Washington, 47
Slope, North Dakota, 25
Smith, Kansas, 20
Smith, Mississippi, 14, 43
Smith, Texas, 32, 43, 48, 52, 55
Snohomish, Washington, 38, 54
Solano, California, 2, 11, 12, 23, 35, 41, 44, 46, 47, 48, 49, 53
Somerset, Maine, 14
Somerset, Maryland, 14, 18, 37, 41, 54
Somerset, New Jersey, 13, 15
Sonoma, California, 2, 6, 7, 8, 11, 12, 13, 14, 15, 16, 17, 18, 44, 45, 47, 48, 49, 53
Southampton, Virginia, 28
Spalding, Georgia, 46
Spartanburg, South Carolina, 44, 46, 47, 53
Spink, South Dakota, 21, 22, 25, 29, 30
Spokane, Washington, 23, 30, 40, 49
Stafford, Kansas, 20, 21
Stanislaus, California, 2, 4, 5, 6, 7, 8, 13, 14, 15, 16, 17, 18, 23, 29, 30, 32, 35, 36, 41, 43, 44, 46, 48, 53, 54
Stanley, South Dakota, 29
Stanton, Kansas, 20
Stanton, Nebraska, 5
Stark, North Dakota, 21, 25
Starr, Texas, 37, 40, 42, 51
Stearns, Minnesota, 3, 4, 6, 8, 9, 10, 13, 15, 16, 17, 18, 22, 29, 30
Steele, Minnesota, 13, 15, 38, 39
Steele, North Dakota, 23, 25
Stephens, Oklahoma, 52
Stephenson, Illinois, 6, 7, 8, 9, 10, 30
Sterling, Texas, 11
Steuben, New York, 6, 7, 8, 29, 31, 37, 38, 42, 53
Stevens, Kansas, 20
Stevens, Minnesota, 22, 25
Stevens, Washington, 30
Stewart, Georgia, 28
Stoddard, Missouri, 26, 27
Stokes, North Carolina, 34
Story, Iowa, 9, 10, 19, 27, 39
Stutsman, North Dakota, 21, 22, 23, 25, 29, 30
Sublette, Wyoming, 29
Suffolk, New York, 2, 18, 31, 36, 37, 40, 54, 55
Sullivan, Missouri, 17
Sullivan, New York, 13, 14, 15, 18
Sully, South Dakota, 29
Summit, Ohio, 45, 47, 48, 55
Sumner, Kansas, 21
Sumner, Tennessee, 34, 54
Sumter, Alabama, 3
Sumter, Florida, 36, 41, 43, 50, 51
Sumter, Georgia, 28, 52
Sumter, South Carolina, 3, 32
Sunflower, Mississippi, 26, 33
Surry, North Carolina, 34
Surry, Virginia, 28
Susquehanna, Pennsylvania, 6, 7, 8
Sussex, Delaware, 2, 14, 16, 18, 26, 27, 36, 37, 38, 55
Sussex, New Jersey, 7, 8

County, State, and table number

Sussex, Virginia, 28
Sutter, California, 2, 24, 35, 41, 44, 46, 47, 48, 49, 53
Sutton, Texas, 11, 12
Suwannee, Florida, 34, 36, 43
Sweetwater, Wyoming, 11, 12
Swift, Minnesota, 22, 25, 26, 27
Swisher, Texas, 20, 33

T

Talbot, Georgia, 46
Talbot, Maryland, 14, 17, 38, 39
Tallahatchie, Mississippi, 33
Tama, Iowa, 4, 5, 9, 10, 19, 22
Tangipahoa, Louisiana, 6, 37, 44, 54
Tate, Mississippi, 3
Tattnall, Georgia, 32, 34, 41
Taylor, Georgia, 46
Taylor, Wisconsin, 6, 7, 8
Tazewell, Illinois, 19, 26, 27, 38, 39
Tehama, California, 11, 12, 44, 46, 48
Telfair, Georgia, 43, 47, 52
Terrell, Georgia, 28, 52
Terrell, Texas, 11, 12
Terry, Texas, 20, 33
Teton, Montana, 21, 23
Texas, Oklahoma, 20, 21
Thomas, Georgia, 28, 36, 37, 40, 43, 52
Thomas, Kansas, 20, 21
Thurston, Washington, 49, 54
Tift, Georgia, 28, 43
Tillman, Oklahoma, 21, 33
Tioga, Pennsylvania, 8
Tippecanoe, Indiana, 26, 27
Tipton, Tennessee, 3, 33
Todd, Minnesota, 6, 22, 30
Todd, South Dakota, 29
Tolland, Connecticut, 13, 14, 15, 18, 31
Tom Green, Texas, 11, 12, 20, 33
Tompkins, New York, 37
Toole, Montana, 21, 23
Toombs, Georgia, 32
Towner, North Dakota, 21, 23, 25
Traill, North Dakota, 23, 25, 31, 35
Traverse, Minnesota, 25
Travis, Texas, 17
Treasure, Montana, 35
Trego, Kansas, 20
Trempealeau, Wisconsin, 6, 7, 13, 30, 38
Trimble, Kentucky, 54
Tripp, South Dakota, 4, 29, 30
Tulare, California, 2, 4, 5, 6, 7, 8, 13, 14, 15, 16, 17, 18, 23, 29, 30, 31, 33, 35, 36, 41, 43, 44, 46, 48, 50, 51, 53
Tulsa, Oklahoma, 52
Tunica, Mississippi, 33
Tuolumne, California, 16, 47
Turner, Georgia, 28, 43
Turner, South Dakota, 12, 19, 22
Tuscola, Michigan, 35
Twin Falls, Idaho, 2, 4, 5, 11, 12, 30, 31, 35, 39, 42, 49

U

Uinta, Wyoming, 11
Uintah, Utah, 11, 12
Ulster, New York, 13, 15, 18, 39, 44, 45, 46, 47, 48, 49, 53
Umatilla, Oregon, 2, 12, 17, 21, 23, 35, 36, 38, 45, 48, 49
Union, Arkansas, 32
Union, Illinois, 45, 46
Union, New Jersey, 55
Union, New Mexico, 4, 5,
Union, North Carolina, 16, 17
Union, Oregon, 48, 49
Upshur, Texas, 32, 46
Upson, Georgia, 46
Upton, Texas, 11
Utah, Utah, 11, 12, 13, 15, 16, 35, 38, 39, 42, 44, 45, 46, 47, 48, 49, 54
Uvalde, Texas, 11, 12

COUNTIES INCLUDED IN RANKING AGRICULTURAL COUNTIES, 1954—Continued

County, State, and table number

V

Valley, Montana, 21, 23
Val Verde, Texas, 11, 12
Van Buren, Michigan, 44, 45, 46, 47, 48, 49, 53, 54
Vance, North Carolina, 34
Van Wert, Ohio, 26, 27
Van Zandt, Texas, 32, 41
Ventura, California, 2, 16, 17, 35, 36, 40, 41, 44, 50, 51, 53, 55
Vermilion, Illinois, 2, 19, 26, 27, 36, 39
Vermilion, Louisiana, 3, 24, 32
Vernon, Wisconsin, 4, 6, 7, 8, 29, 30, 34
Victoria, Texas, 42
Vigo, Indiana, 55
Volusia, Florida, 44, 50, 51, 55

W

Wabash, Indiana, 15
Wabasha, Minnesota, 16, 38
Wagoner, Oklahoma, 52
Wake, North Carolina, 3, 32, 34
Waldo, Maine, 14, 18
Walker, Alabama, 14
Walla Walla, Washington, 21, 23, 35, 36, 38, 42, 48
Waller, Texas, 24, 28, 43
Walsh, North Dakota, 21, 23, 25, 31, 35
Walworth, South Dakota, 25
Walworth, Wisconsin, 6, 7, 8, 14, 18, 30, 42
Ward, North Dakota, 21, 23, 25, 29
Warren, Illinois, 5, 9, 10
Warren, Indiana, 27, 39
Warren, Kentucky, 54
Warren, New Jersey, 8, 40, 42
Warren, North Carolina, 34
Wasco, Oregon, 44, 48, 49
Waseca, Minnesota, 27, 38, 39
Washakie, Wyoming, 11, 12, 35
Washington, Arkansas, 14, 16, 18, 45, 53, 54
Washington, Colorado, 21
Washington, Florida, 43
Washington, Georgia, 46
Washington, Idaho, 42, 48
Washington, Illinois, 26
Washington, Indiana, 14
Washington, Iowa, 9, 10, 16, 17
Washington, Kansas, 30
Washington, Kentucky, 34
Washington, Maryland, 44, 45, 46, 48, 49
Washington, Mississippi, 24, 26, 33
Washington, New York, 6, 7, 8, 29
Washington, North Carolina, 28
Washington, Oregon, 15, 37, 38, 42, 44, 47, 48, 49, 54
Washington, Pennsylvania, 30
Washington, Rhode Island, 31
Washington, Texas, 3
Washington, Utah, 16, 17, 47
Washington, Wisconsin, 6, 7, 8, 36, 38, 39
Washita, Oklahoma, 21, 33
Washoe, Nevada, 42
Washtenaw, Michigan, 11, 45
Watauga, North Carolina, 37, 40
Watonwan, Minnesota, 27, 38
Waukesha, Wisconsin, 6, 7, 8, 30, 38, 42
Waupaca, Wisconsin, 6, 7, 8, 30
Wayne, Indiana, 10, 55
Wayne, Iowa, 16
Wayne, Michigan, 39, 47, 53, 55
Wayne, Nebraska, 5
Wayne, New York, 31, 36, 37, 40, 41, 42, 44, 45, 46, 47, 48, 49, 53
Wayne, North Carolina, 32, 34
Wayne, Ohio, 6, 7, 8, 13, 15, 31
Wayne, Pennsylvania, 6, 7, 8
Weakley, Tennessee, 32, 54
Webb, Texas, 41, 42
Weber, Utah, 35, 41, 47, 49
Webster, Georgia, 28
Webster, Iowa, 19, 22, 26, 27
Weld, Colorado, 2, 4, 5, 11, 12, 23, 29, 30, 31, 35, 37, 40, 42
Wells, Indiana, 27, 41
Wells, North Dakota, 21, 23, 25
West Carroll, Louisiana, 32

County, State, and table number

Westchester, New York, 55
West Feliciana, Louisiana, 32
Westmoreland, Pennsylvania, 47, 48, 49
Westmoreland, Virginia, 41
Wharton, Texas, 24, 33
Whatcom, Washington, 6, 7, 8, 13, 15, 18, 38, 54
Wheeler, Georgia, 43
Wheeler, Texas, 20
White, Arkansas, 54
White, Georgia, 14
White, Indiana, 26, 27
White Pine, Nevada, 11
Whiteside, Illinois, 2, 4, 5, 9, 10, 19
Whitfield, Georgia, 14, 18
Whitman, Washington, 2, 21, 23, 38
Wichita, Kansas, 20
Wicomico, Maryland, 14, 18, 32, 36, 37, 41, 43, 54
Wilbarger, Texas, 33
Wilcox, Alabama, 3
Wilcox, Georgia, 28, 32, 43, 52
Wilkes, North Carolina, 14, 18, 45
Wilkin, Minnesota, 23, 25
Wilkinson, Mississippi, 32
Will, Illinois, 19, 22, 26, 27
Willacy, Texas, 20, 33, 36, 37, 40, 41, 42, 50, 51
Williams, North Dakota, 21, 23, 25
Williamsburg, South Carolina, 3, 32, 34, 37
Williamson, Tennessee, 3
Williamson, Texas, 20, 33, 42, 52
Wilson, North Carolina, 3, 34
Wilson, Texas, 28, 36, 42, 43
Windham, Connecticut, 13, 14, 15, 18
Winnebago, Illinois, 38, 39
Winnebago, Wisconsin, 6, 7, 8, 30, 38, 39
Winneshiek, Iowa, 4, 6, 9, 10, 13, 15
Winona, Minnesota, 16, 17
Winston, Alabama, 14
Winston, Mississippi, 3
Wise, Texas, 43, 52
Wood, Ohio, 26, 27, 41, 55
Wood, Texas, 32, 43
Wood, Wisconsin, 6, 7
Woodbury, Iowa, 2, 4, 5, 9, 10, 19, 22
Woodford, Illinois, 39
Woodford, Kentucky, 34
Woodruff, Arkansas, 24, 43, 54
Woods, Oklahoma, 17, 21
Woodward, Oklahoma, 20
Worcester, Maryland, 14, 16, 18, 32, 37, 41
Worcester, Massachusetts, 7, 8, 13, 14, 15, 18, 45, 55
Worth, Georgia, 28, 43, 52
Wright, Iowa, 9, 10, 19, 26, 27
Wright, Minnesota, 6, 7, 8, 13, 15, 30, 38, 39
Wyoming, New York, 6, 7, 8, 31, 38, 39

Y

Yadkin, North Carolina, 34
Yakima, Washington, 2, 3, 4, 5, 11, 12, 16, 17, 30, 31, 35, 36, 38, 39, 41, 42, 44, 45, 46, 47, 48, 49, 53
Yamhill, Oregon, 16, 17, 18, 37, 39, 42, 44, 47, 48, 49, 53, 54
Yankton, South Dakota, 22
Yates, New York, 40, 49, 53
Yavapai, Arizona, 4
Yazoo, Mississippi, 3, 33
Yell, Arkansas, 14
Yellow Medicine, Minnesota, 13, 19, 22, 25, 26, 27
Yellowstone, Montana, 5, 35
Yoakum, Texas, 20
Yolo, California, 2, 11, 12, 23, 24, 35, 36, 41, 44, 47, 48, 53
York, Maine, 45
York, Nebraska, 19
York, Pennsylvania, 2, 13, 14, 15, 18, 31, 36, 37, 38, 39, 41, 45, 46, 49
York, South Carolina, 16, 17, 46
Yuba, California, 24, 44, 46, 47, 48
Yuma, Arizona, 2, 36, 43, 50, 51, 53
Yuma, Colorado, 20, 21

Z

Zapata, Texas, 42
Zavala, Texas, 36, 40, 42